SEP -9 1919

12 Sheets (2731)

CATONSVILLE

BALTIMORE COUNTY

MARYLAND

Sanborn Map Company

11 BROADWAY, NEW YORK

Scale 50 ft. to an inch

July 1919

Copyright 1919 by the Sanborn Map Co.

©CLF 33644

Map Division
SEP 19 1919
Library of Congress

Population 3000.

PREVAILING WINDS, WEST.

WATER FACILITIES. Gravity and direct pressure system of water works. Two stand pipes, cap'ts 120,000 galls. and 500,000 galls supplied from a reservoir of 6 million galls. cap'y. Reservoir is supplied from Patapsco River by two Wood pumps of 1½ million galls. cap'y each per 24 hours. One Smith-Vaile pump located at reservoir pumps water to stand pipe at Towson, 18 miles distant.
4 miles of water pipes, 4" to 10" diam. laid 1887, 42 hydrants. Domestic pressure 60 lbs
Fire pressure 100 lbs. per sq. inch.

FIRE DEPARTMENT. Volunteer. 6 paid men. One American-La France triple combination auto. pumper, hose and chem. eng. with 40 gall. chem'l tank, 1250 ft. 2½" hose and 36 ft. of ladders. One Ford combination hose and chemical engine with two 35 gall. chemical tanks, 500 ft. 2½" hose and 36 ft. of ladders. One hand reel with 500 ft. 2½" hose.
Gamewell fire alarm system, 10 boxes
No fire limits. No corporation limits.
Grades uniform. Streets paved. Public lights electric.

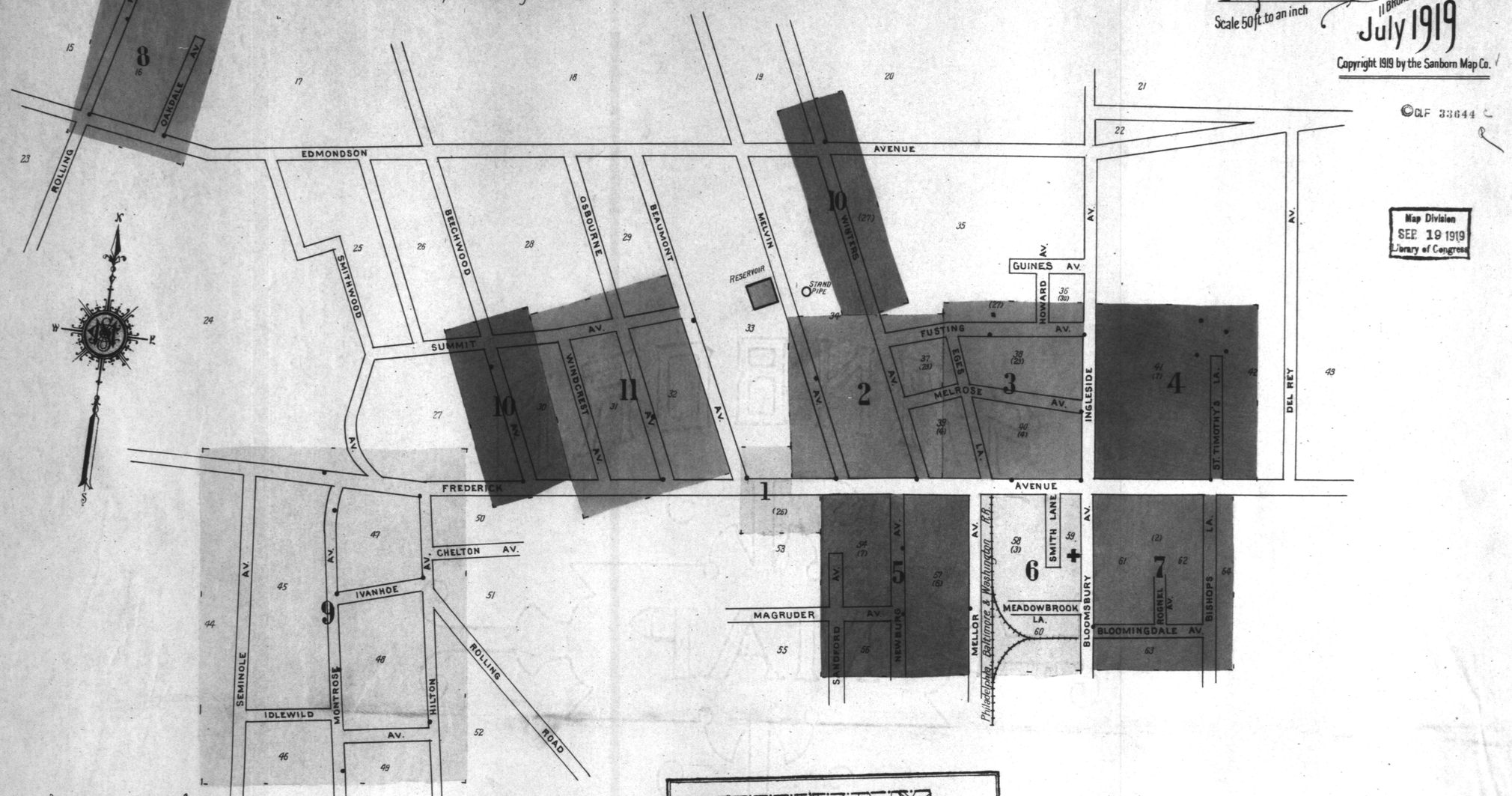

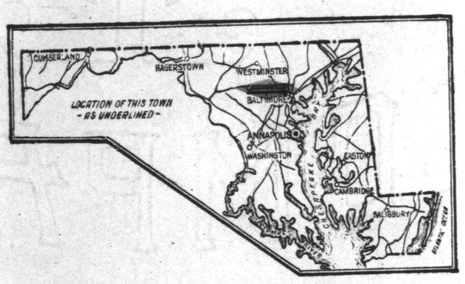

KEY

- FIRE WALL 8 IN. ABV ROOF
- METAL CORNICE
- FIRE WALL 12 IN. ABV ROOF
- WOOD CORNICE
- FIRE WALL 18 IN. ABV ROOF
- FRAME PARTITION
- OPENING WITH IRON DOOR
- " " "STANDARD" IRON DOOR
- WINDOWS & IRON SHUTTERS
- WINDOW 1ST STORY
- WINDOWS 1ST & 3RD STORIES
- " 2ND & 4TH "
- STABLE
- (C.B.) - CONCRETE BLOCK

BUILDINGS COLORED YELLOW ARE FRAME
" " RED BRICK
" " BLUE STONE
" " GRAY IRON
" " BROWN FIRE PROOF

(5) (27) INDICATE RELATIVE HEIGHTS
(A) AUTOMATIC SPRINKLERS
FIRE STATION, AS SHOWN ON KEY MAP
ALTERNATE STREET NUMBERS ARE ACTUAL
CONSECUTIVE STREET NOS ARE ARBITRARY

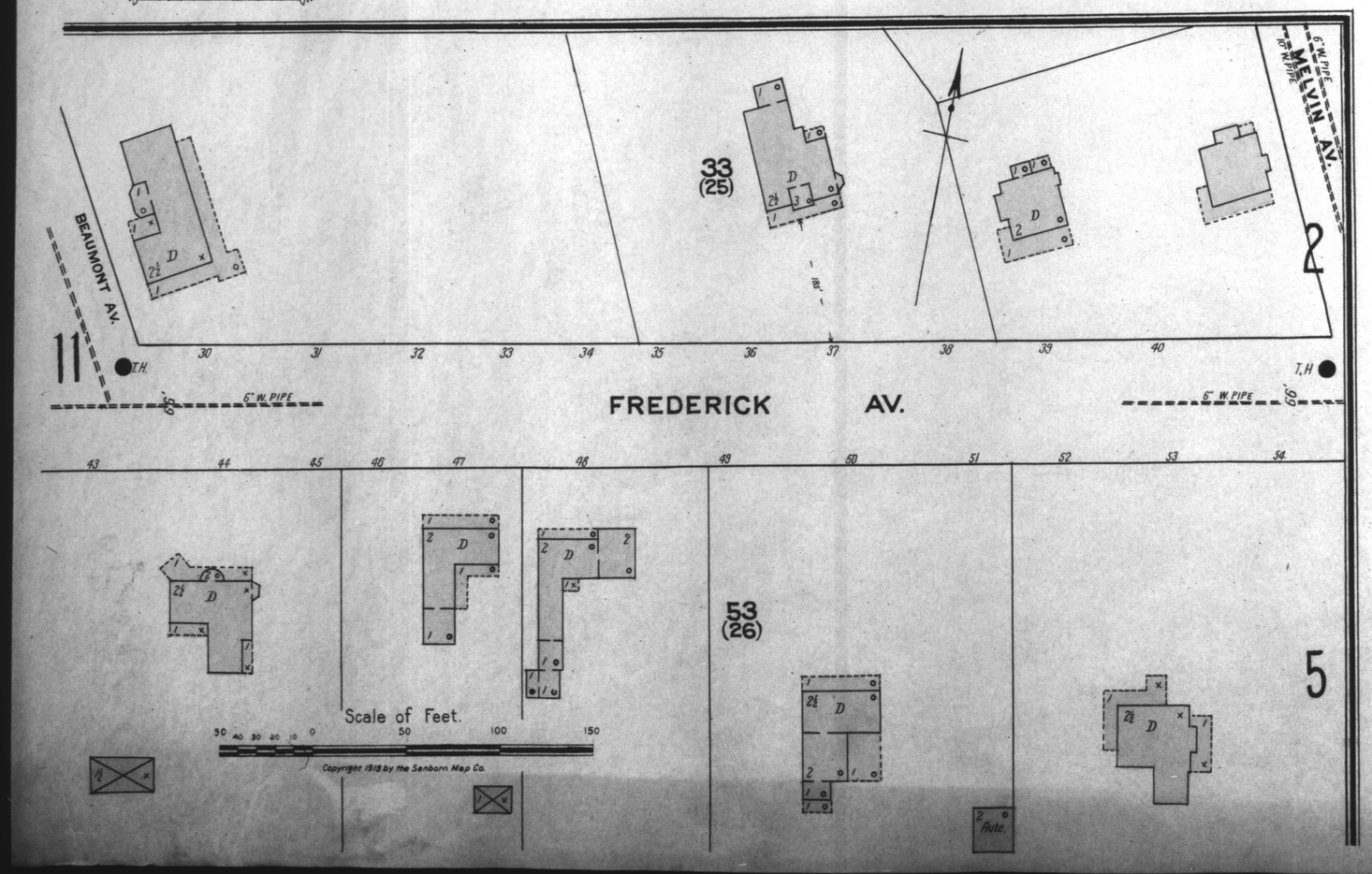

INDEX

STREETS

	SHEET
B	
Beaumont Ave.,	1 & 11
Beechwood Ave.,	10
Bishop's Lane,	7
Bloomingdale Ave.,	7
Bloomsbury Ave.,	6 & 7
E	
Edmondson Ave.,	8 & 10
Ege's Lane,	3
F	
Frederick Ave., 30-54, arbitrary	1
" " 201-244, "	9
" " 598-644	*4
" " 601-643	*7
" " 700-820	*3
" " 701-763	*6
" " 801-925	*5
" " 824-926	*2
" " E. of Osbourne Ave. to W. of Windcrest Ave.	11
" Ave., n'r Beechwood Ave.	10
Fusting Ave.,	2 & 3
H	
Hilton Ave.,	9
Howard Ave.,	3
I	
Idlewild Ave.,	9
Ingleside Ave.,	3 & 4
Ivanhoe Ave.,	9
J	
Jones Court,	3
M	
Magruder Ave.,	5
Meadow Brook Lane,	6
Mellor Ave.,	5 & 6
Melrose Ave.,	2 & 3
Melvin Ave.,	2
Montrose,	9
N	
Newburg Ave.,	5
O	
Oakdale Ave.,	8
Osbourne Ave.,	11
R	
Rognel Ave.,	7
Rolling Road,	8 & 9
S	
St. Timothy's Lane,	4
Sanford Ave.,	5
Seminole Ave.,	9
Smith's Lane,	6
Summit Ave.,	10 & 11
W	
Windcrest Ave.,	11
Winters Ave.,	2 & 10

SPECIALS

A	
American Ice Co., Station No. 9,	6
B	
Balto Co., Water Works,	2
C	
Catonsville Country Club House,	6
" Methodist Episc. Church,	2
" School (Negro),	10
F	
Fire Department, Station No. 5,	6
G	
Grace Methodist Episcopal Church,	10
H	
High School,	7
I	
I. O. O. F. Hall (Negro),	10
K	
Kalb, G. S., Pottery,	3
L	
Library,	6
M	
Maryland Hospital for the Insane,	10
Morning Star Baptist Church,	10
P	
P. B. & W. R. R. Depot,	6
Post Office,	5
Presbyterian Church,	4
R	
Railroad Hotel,	3
S	
St. Mark's Roman Catholic Church, Hall and Parochial School,	4
" Timothy's Church and School,	4
Salem Evangelical Lutheran Church,	5
W	
Wilson, J. S., & Co., Lumber Yard,	6

* Indicates only one side of Street shown.

Map Division
29 JUL 1955
Library of Congress