(2308)
(13 SHEETS)

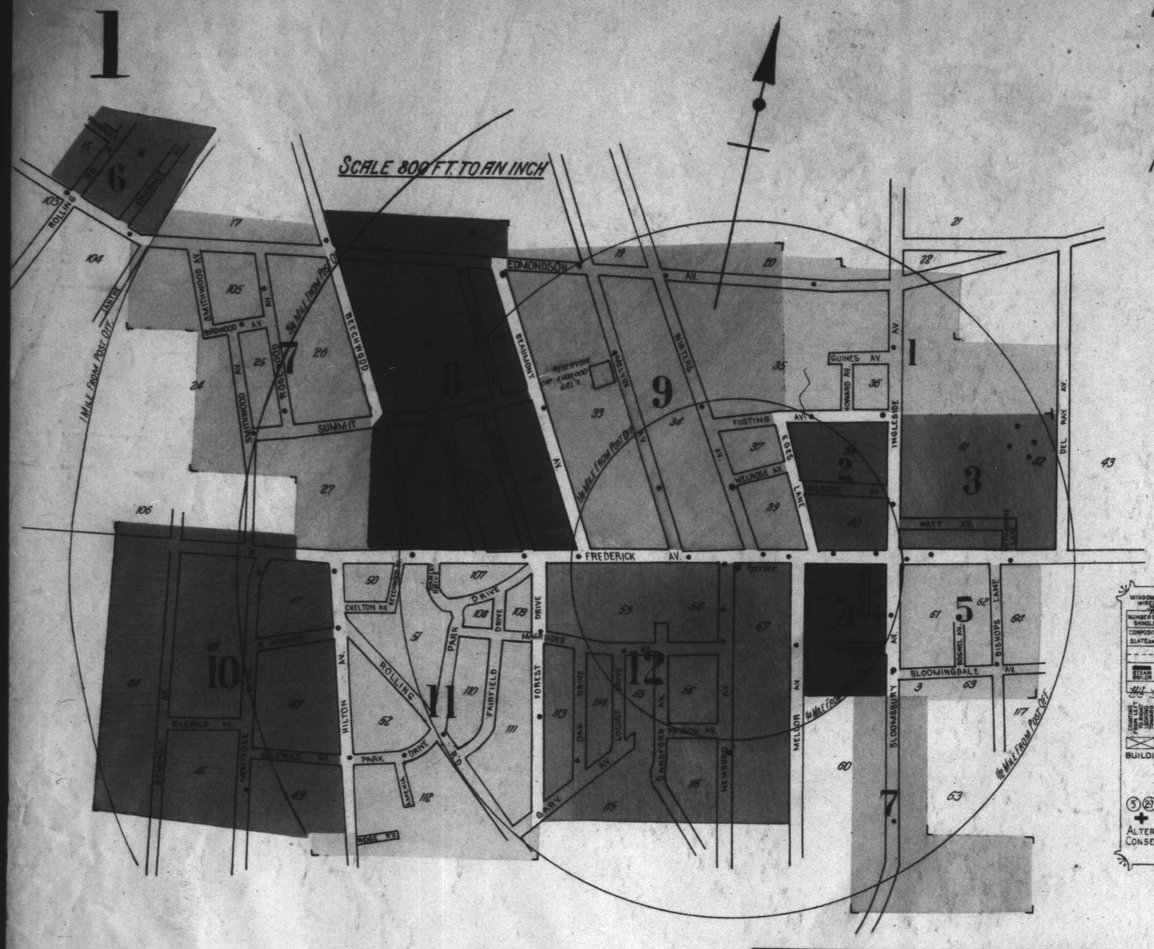

WATER FACILITIES:

Gravity & direct pressure. - System of Water Works owned by Baltimore City Water Dep't. Water Supply from Patapsco River. - Water is pumped into Reservoir, capc'y: 4,000,000 Gal's, elev'd. 40' above Business Section & Stand Pipe. - Capc'y: 450,000 Gal's. - Base elev'd. 20' above business section. - Water flows by gravity from Stand Pipe into Mains. - 3 Lawrence elec. pumps combined capc'y: 2,000,000 Gal's per day. - 10 Miles of 4" to 20" Mains. - 65 hyd's. - Domestic pressure: 50 lbs. per sq. inch. - Fire pressure: 100 lbs. per sq. inch. - Average daily consumption: 1,000,000 Gal's.

FIRE DEP'T:

1 paid co. - 1 chief. - 1 ass't. chief. - 8 men. - 1 station. - 1 American la France triple combination pumping, capc'y: 750 Gal's. per min. - 40 Gal. chem. tank. - 200' chem. hose. - 1,450' 2½" hose. - 1 Packard combination. - 45 Gal. chem. tank. - 200' chem. hose. - 900' 2½" hose. - 2,500' 2½" hose in reserve. - Gamewell fire alarm system. - 12 boxes. - No fire limits. - Town not incorporated.

Public lights: Elec. - Streets paved. - Topography: Nearly level.

NOTE:
Alternate house numbers are actual & are those upon buildings. - As a means of designation two or more consecutive numbers have been supplied to buildings not having actual numbers.

SANBORN MAP COMPANY
POPULATION, 6000
PREVAILING WINDS, WEST
FOR WATER FACILITIES AND FIRE DEPARTMENT, SEE REPORT
CATONSVILLE
BALTIMORE COUNTY
MARYLAND
JULY 1925
NEW YORK
COPYRIGHT 1925 BY THE SANBORN MAP COMPANY
GREAT CARE HAS BEEN EXERCISED IN THE PRODUCTION OF OUR PUBLICATIONS AND OUR SERVICE, BUT ABSOLUTE ACCURACY IS NOT GUARANTEED.

OCT -7 1925
Map Division
OCT 22 1925
Library of Congress
DLF 44568

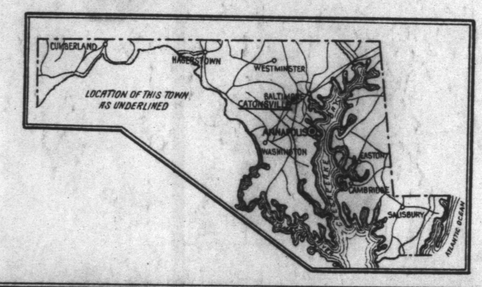

INDEX

STREETS

		SHEET
B		
Beaumont Ave.,	1-45	*8
" "	2-118	*9
Beechwood Ave.,	81-123	*7
" "	807-823, arbitrary	8
" "	901-911, "	11
Beverly Road,		6
Birdwood Ave.,	100-115	7
Bishops Lane,	1-60	5
Bloomingdale Ave.,	1-52	5
Bloomsbury Ave.,	1-111	*5
" "	2-110	*4
" "	112-213	7
C		
Chelton Ave.,		11
E		
Edmondson Ave.,	201-218, arbitrary	6
" "	301-335, "	7
" "	401-428, "	8
" "	501-534, "	9
" "	601-628, "	1
" "	903-906, "	9
Eges Lane,	1-107	*9
" "	2-108	*2
Electric R'y Right of Way,		7
F		
Fairfield Drive,		11
Forest Drive,	1-127	*12
" "	2-126	*11
Frederick Ave.,	530-638	*3
" "	531-643	*5
" "	700-760	*2
" "	701-763	*4
" "	800-1022	*9
" "	801-1125	*12
" "	1201-1415	*11
" "	1901-1910, arbitrary	7
" "	2001-2012, "	12
" "	2101-2117, "	8
" "	2207-2215, "	11
" "	2301-2327, "	10
Fusting Ave.,	1, 2 & 9	
G		
Gary Ave.,	11 & 12	
Guines Ave.,		1
H		
Hilton Ave.,	1-221	*11
" "	2-210	*10
" "	212-219	11
" "	907-929, arbitrary	11
Howard Ave.,		1
I		
Ianthe (arbitrary),		7
Idlewood Ave.,		10
Ingleside Ave.,	1-117	*2
" "	2-118	*3
" "	200-405	1
Ivanhoe Ave.,		10
J		
Jones Court,		2
L		
Locust Drive,	100-121	12
M		
Magruder Ave.,	11 & 12	
Meadowbrook Lane,	1-20	4
Mellor Ave.,	2-142	*12
" "	705-708, arbitrary	4
Melrose Ave.,	1-38	2
" "	100-127	9
Melvin Ave.,	1-128	9
Montrose,		10
N		
Newburg Ave.,	1-142	12
O		
Oak Drive,	100-125	12
Oakdale Ave.,	100-123	6
Osbourne Ave.,	1-130	8
P		
Park Drive,		11
Payson Ave.,	1-10	12
R		
Ridge Road,		11
Rockwell Ave.,		6
Rognel Ave.,	1-16	5
Rolling Road,	100-145	11
" "	601-629, arbitrary	6
Rosewood Ave.,	90-129	7
S		
St. Timothy's Lane,		3
Sanford Ave.,	18-161	12
Seminole Ave.,	1-42	10
Smith Lane,		4
Smithwood Ave.,	80-127	7
Stanley Drive,		11
Summit Ave.,		7 & 8
W		
Watt Road (arbitrary),		3
Windcrest Ave.,	1-22	8
Winters Ave.,	1-104	9

SPECIALS

B	
Bethany Christian Church,	3
C	
Catonsville First Presbyterian Church,	8
" High School and Grammar Grade Buildings,	5
" Methodist Episcopal Church, &c.,	9
F	
Fire Department, Station No. 5,	4
G	
General German Orphan Home,	7
Gordon Apartments,	6
Grace Methodist Episcopal Church (Colored),	9
I	
Ingleside Apartments,	2
M	
Maryland Hospital for the Insane,	13
Morning Star Baptist Church,	9
" " " " (Colored),	9
P	
Post Office,	12
Public School,	7
S	
St. Mark's R. C. Church, School, &c.,	9
" Timothy's Episcopal Church, School, &c.,	3
Salem Evangelical Lutheran Church,	12
Summit Apartments,	11
W	
Wilson, J. S., & Co., Coal and Lumber,	4

* Indicates only one side of Street shown.

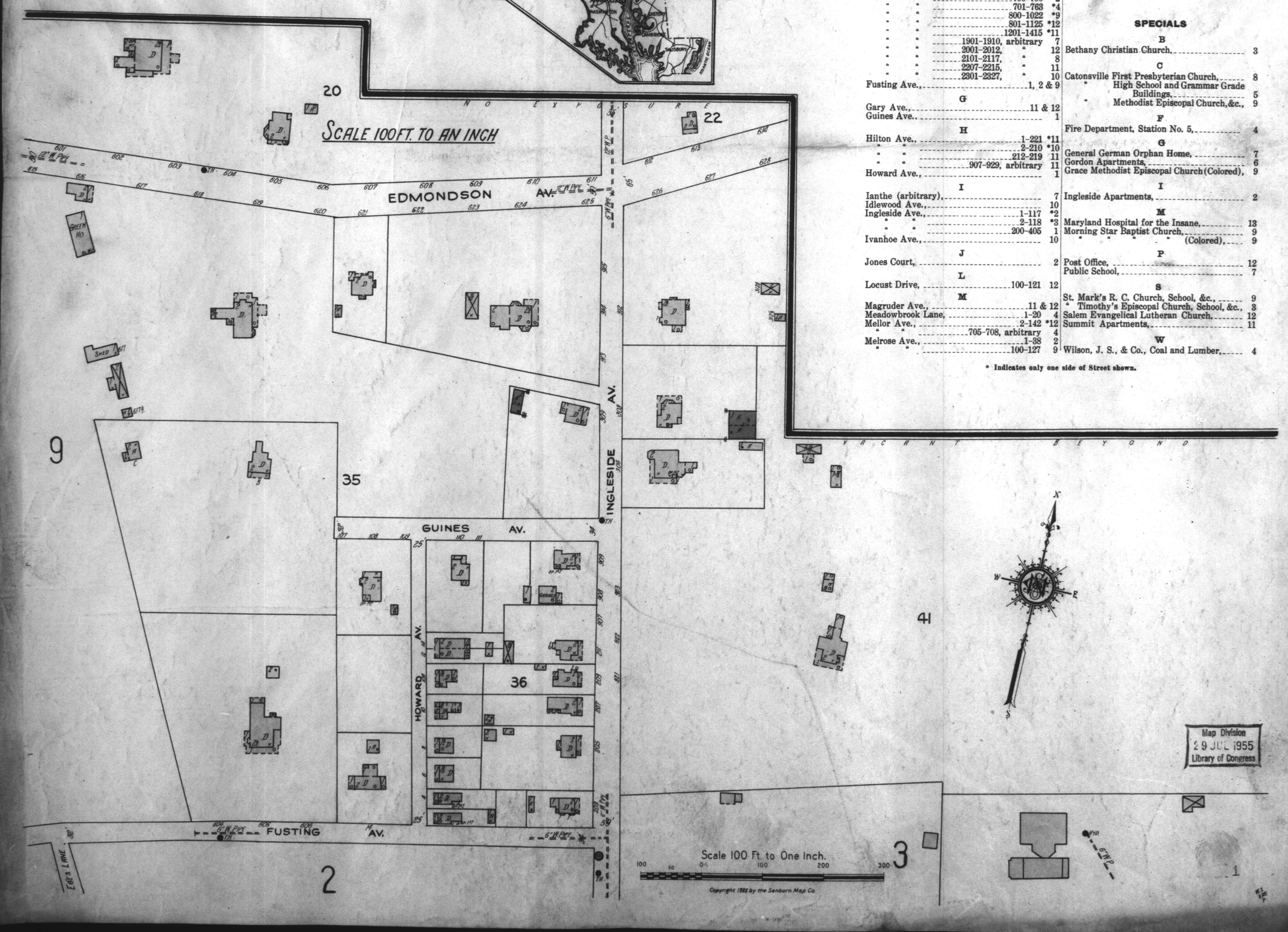

Map Division
29 JUL 1955
Library of Congress