(3-Sheets)

1

SANBORN MAP COMPANY

POPULATION 1600

PREVAILING WINDS WEST

FOR WATER FACILITIES AND FIRE DEPARTMENT SEE REPORT

COCKEYSVILLE

BALTIMORE COUNTY

MARYLAND

FEB. 1933

NEW YORK

COPYRIGHT 1933 BY THE SANBORN MAP COMPANY
CREATIVE WORK HAS BEEN EXERCISED IN THE PRODUCTION OF OUR PUBLICATIONS AND OUR SERVICE, BUT ABSOLUTE ACCURACY IS NOT GUARANTEED

©aFsan. 1256
JUN 17 1933

INCLUDING:

TEXAS & TIMONIUM

WATER FACILITIES:
Water supply from Baltimore City.

FIRE DEP'T:
Volunteer. 1-Company, 1-Chief, 75-Men. 1-Fire Station.
1-American-La France comb. pumping capcy. 750 G.P.M. 1,400'-2½" hose. 1-White comb. pumping capcy. 600 G.P.M. 1,000'-2½" hose, no hose in reserve. Fire alarm by telephone and siren on Fire Station.
Public lights, elec. Streets paved. Topography nearly level.
No fire limits.
Town not incorporated. System. No fire resistive roofing ordinance.

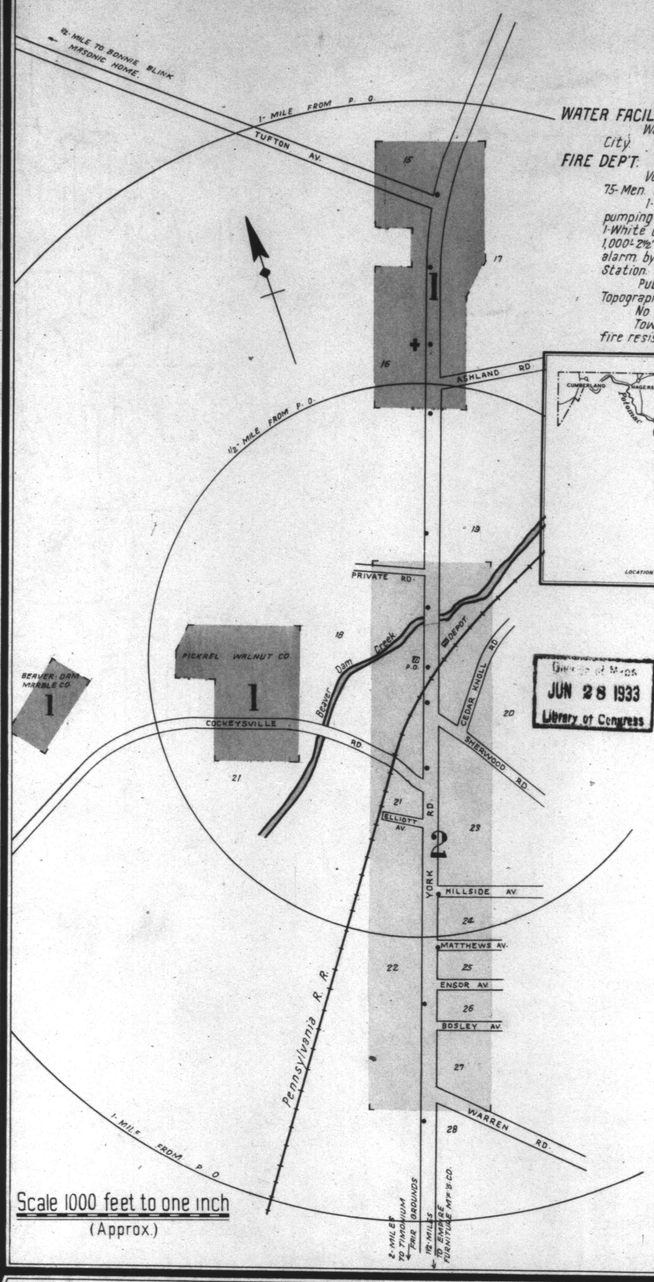

Scale 1000 feet to one inch
(Approx.)

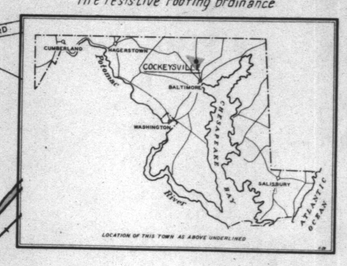

Library of Congress
JUN 28 1933

INDEX

STREETS	SHEET
A	
Ashland Road,	1
B	
Bosley Ave.,	2
C	
Cedar Knoll Road,	2
Cockeysville Road, 15–27	1
" " 101–114	2
E	
Elliott Ave.,	2
Ensor Ave.,	2
H	
Hillside Ave.,	2
M	
Matthews Ave.,	2
S	
Sherwood Road,	2
T	
Tufton Ave.,	1
W	
Warren Road,	2
Y	
York Road, 18–77	1
" " 101–272	2
" " at Timonium,	3

SPECIALS	SHEET
B	
Beaver Dam Marble Co.,	1
Bonnie Blink Masonic Home,	1
C	
Colonial Inn,	2
Community Hall,	1
E	
Empire Furniture M'f'g Co., Factory,	3
Epworth Methodist Episcopal Church,	1
F	
Fire Department,	1
I	
I. O. O. F. Hall,	2
M	
Maryland State Fair Grounds & B'ld'gs,	3
P	
P. R. R. Depots,	2
Pickrel Walnut Co., Veneers M'f'g,	1
Post Office,	2
Public School,	2
S	
Sherwood Methodist Episcopal Church,	2
Standard Oil Co.,	2
T	
Timonium Fair Grounds and Buildings,	3
" Hotel,	3
V	
Veneers, Inc., Warehouse,	2

NOTE.—House Numbers given are arbitrary.

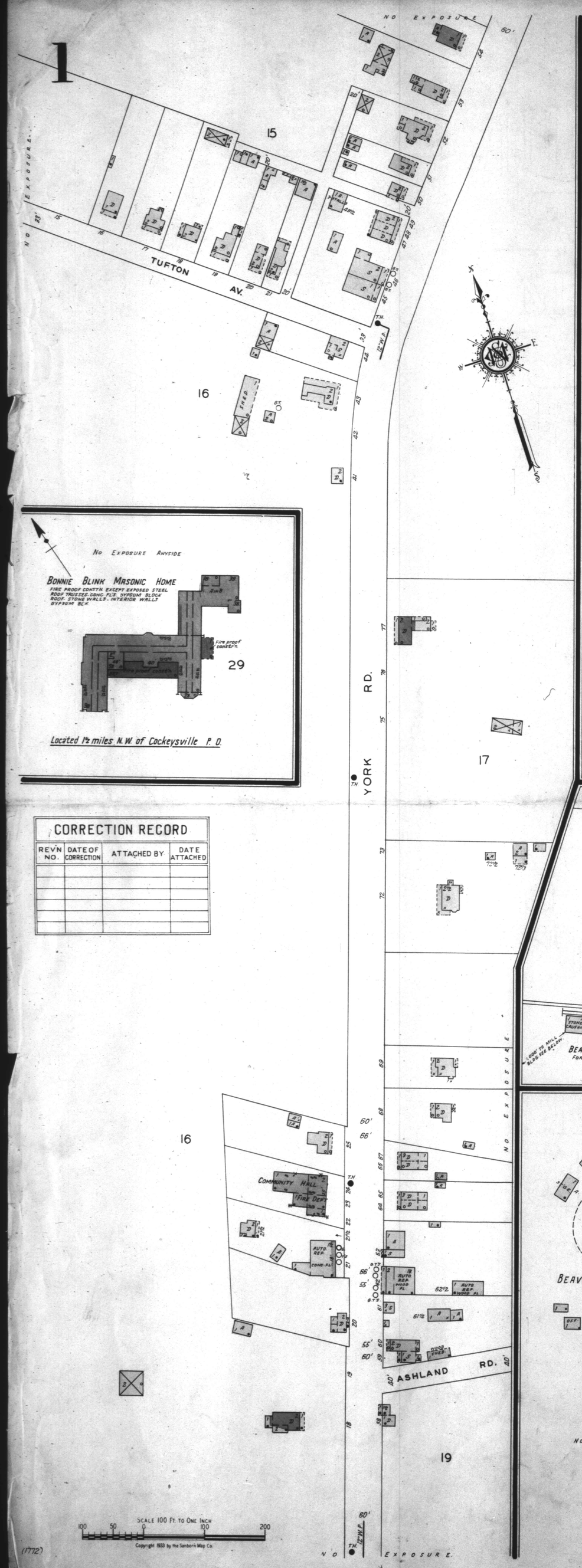
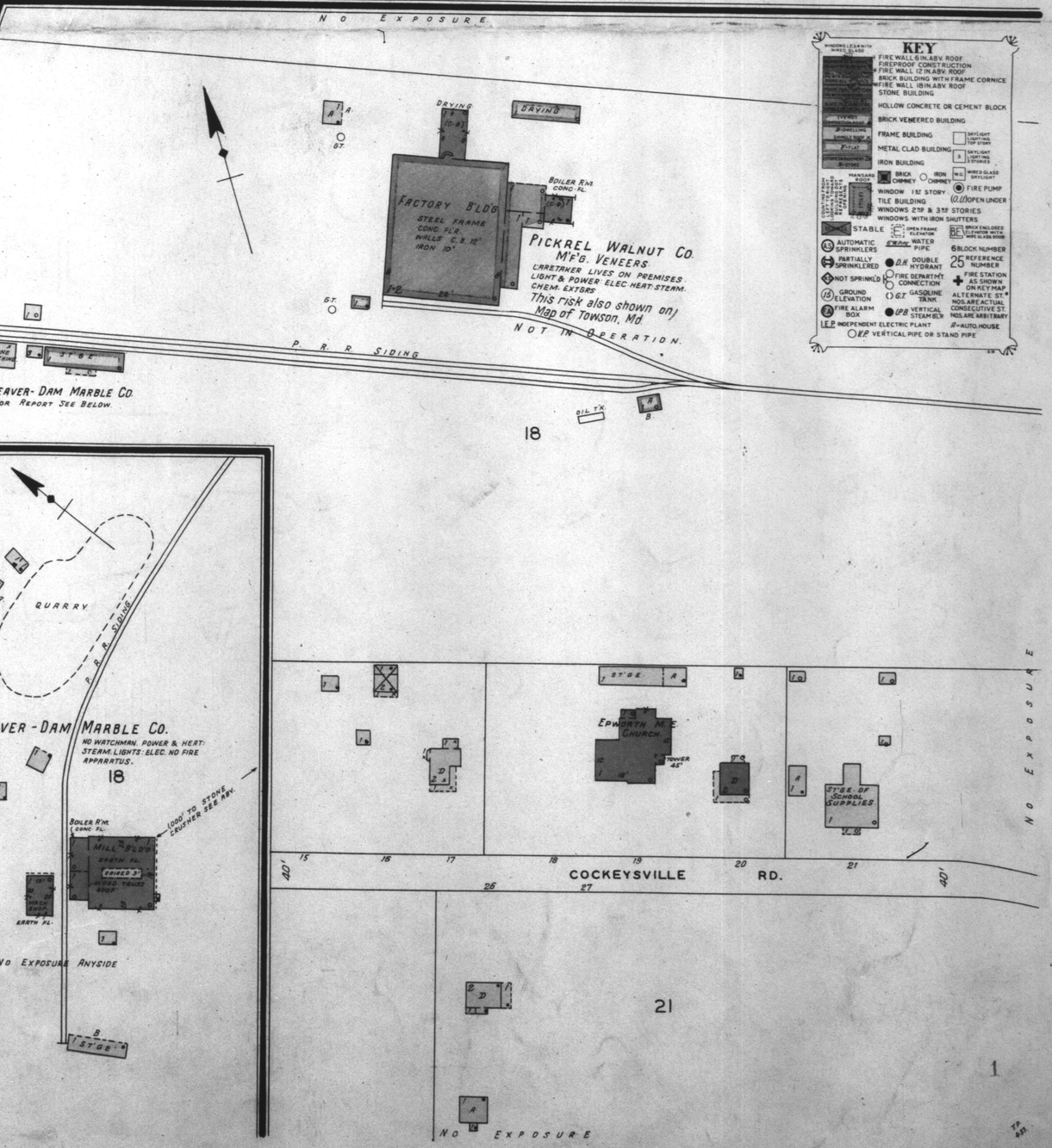
CORRECTION RECORD			
REV'N NO.	DATE OF CORRECTION	ATTACHED BY	DATE ATTACHED