1

PAVING:—Streets paved.

GRADES:—Level.

PUBLIC LIGHTS:—Electric.

WATER FACILITIES

Water works owned and operated by the City of Baltimore Water Department, installed 1925. A 300,000 gallon standpipe (shown on Key Map). Formerly supplied by 2 Frederick pumps, capacity 2,000,000 gallons per 24 hours. Not in use at time of survey. Present water supply direct from Baltimore. Pressure 75 lbs.

18 miles water pipes. 60 hydrants.

FIRE DEPARTMENT

5 men, paid. 1–American LaFrance 750 gallon combination pumping engine with 2,800′ 2½″ hose.

Gamewell Fire Alarm System. 13 boxes.

Town Limits not shown.

No Fire Limits. No Fire-Resistive Roofing Ordinance.

INDEX

STREETS — SHEET

B
Beck, ... 3

C
Cedar Ave., ... 5
Charles, ... 1

D
Delaware Ave., ... 2, 4 & 5
Dorothy Ave., ... 4
Dorsey Ave., ... 101–122 4
" " ... 201–268 2
" " ... 301–339 1

E
Eastern Ave., ... 15–40 1
" " ... 101–156 4
" " ... 201–265 2
" " ... 301–345 1
" " at Middle River, ... 5
Eugene Ave., ... 4

F
Franklin Ave., ... 15–22 4
" " ... 101–164 2

G
George Ave., ... 2 & 3
Goellers Ave., ... 4

H
Harrison Boulevard, at Middle River, ... 5
Hartman Ave., ... 1 & 2
Helena Ave., ... 4
Homeland Ave., at Middle River, ... 5

K
Kingston Ave., at Middle River, ... 5

L
Loraine Ave., ... 5

M
Mace Ave., ... 15–40 4
" " ... 101–156 3
Margaret Ave., ... 2 & 5
Marlyn Ave., ... 1
Maryland Ave., ... 15–50 4
" " ... 101–158 2

N
Nicholson Ave., ... 3

O
Oakland Ave., at Middle River, ... 5
Old Carrol Island Road, at Middle River, see Ormes Road.
Old Eastern Ave. at Middle River, ... 5
Ormes Road, at Middle River, ... 5

P
Poplar Road, ... 3
" " at Middle River, ... 5

R
Riverside Drive, ... 4 & 5
" Road, ... 3

S
Savannah Road, ... 3
Stillwater Road, ... 3
Stuart, ... 2

T
Taylor Ave., ... 2, 4 & 5
Townsend Road, ... 3

V
Virginia Ave., ... 2 & 4

W
Wolf, ... 3
Woodward Drive, ... 2, 3 & 5

SPECIALS

B
Bloomenthal Sewing Factory, ... 2

C
Champion Brick Co., ... 1
Church of God, ... 4

D
Dorsey, W. C., Lumber & Builders Supplies, 5

E
Essex Laundry, ... 1
" School, ... 4
" Welding Works, ... 1

F
Fire Department, ... 2

H
Holzknechts, J., & Sons, Ice Plant, ... 5

M
Methodist Episcopal Church, ... 4

P
Police Station, ... 2
Post Office, ... 2
" " at Middle River, ... 5

R
Riverside Concrete Products Co., ... 1

S
St. John's English Evang'l Luth'n Church, 2

T
Tabernacle Baptist Church, ... 4
Telephone Office, ... 4
Turpins Hilltop Hotel, ... 5

NOTE.—House Numbers given are arbitrary.

SANBORN MAP COMPANY
POPULATION 6000
PREVAILING WINDS S. W.
FOR WATER FACILITIES AND FIRE DEPARTMENT, SEE REPORT
ESSEX
BALTIMORE COUNTY
MARYLAND
JAN. 1932
NEW YORK
COPYRIGHT 1932 BY THE SANBORN MAP COMPANY
GREAT CARE HAS BEEN EXERCISED IN THE PRODUCTION OF OUR PUBLICATIONS AND OUR SERVICE, BUT ABSOLUTE ACCURACY IS NOT GUARANTEED

5 SHEETS

1

APR - 9 1932

Dcf san. 1000

INCLUDING MIDDLE RIVER

Division of Maps
APR 19 1932
Library of Congress

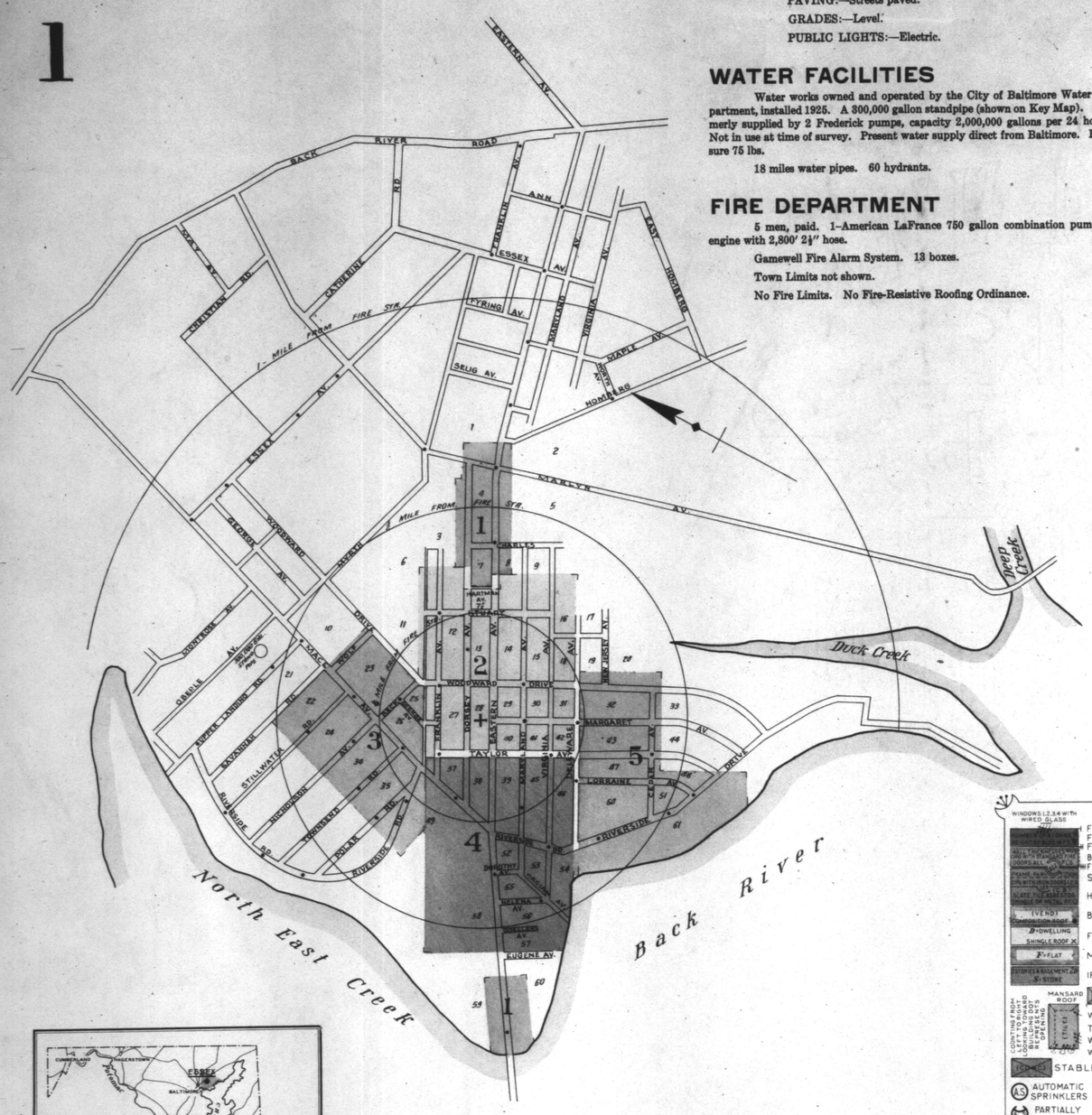

Scale 1200 feet to one inch
(Approx.)

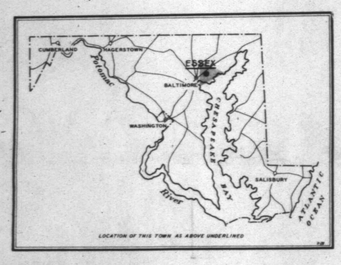

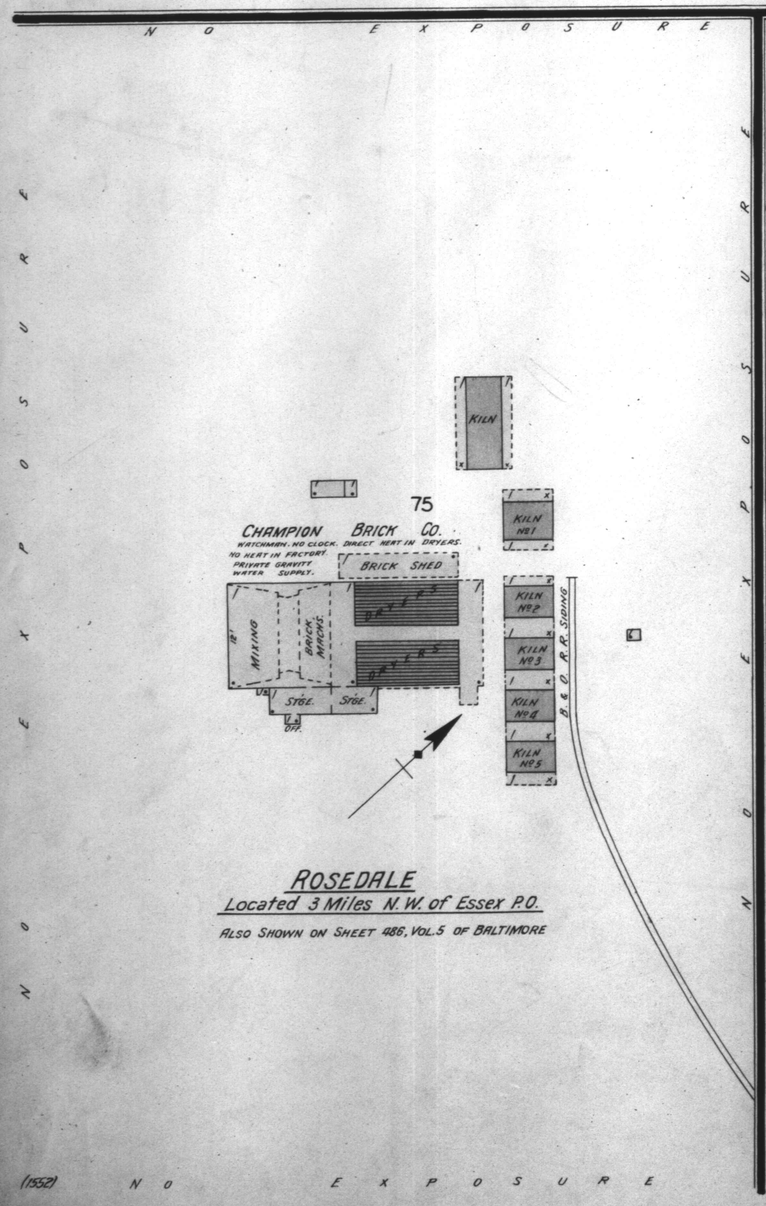

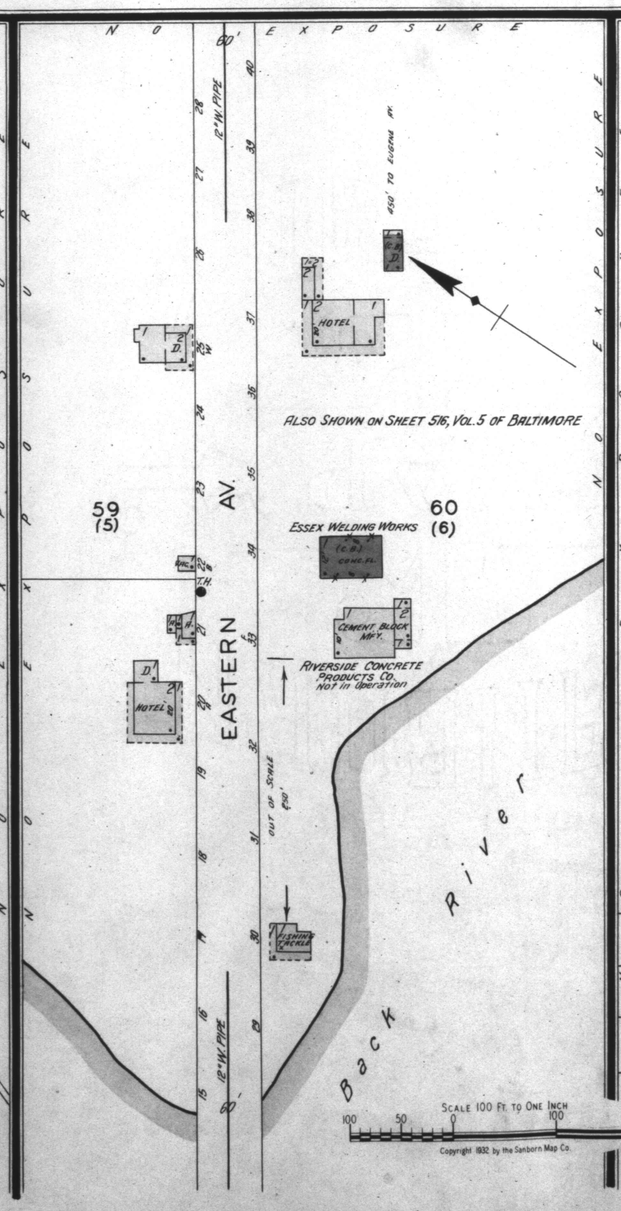

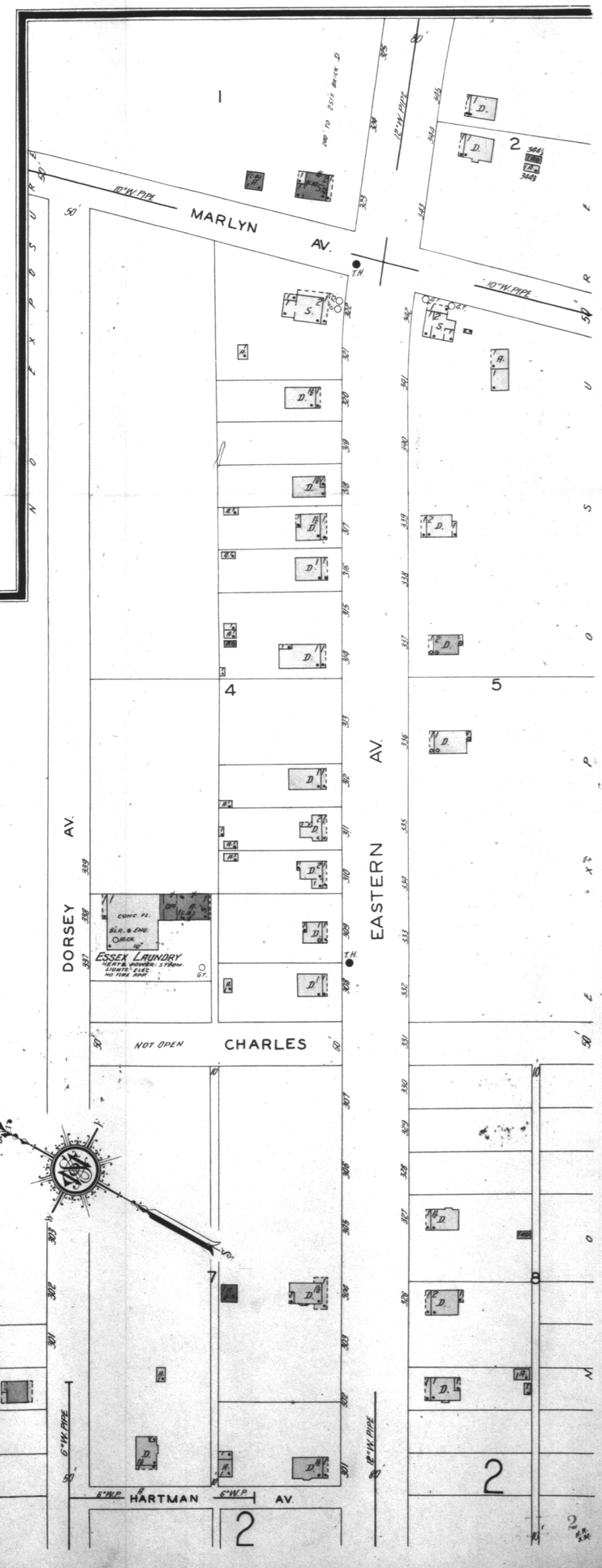

(1552) NO EXPOSURE