1

(2770)
(8 SHEETS)

1

WATER FACILITIES:

Owned - Bethlehem Steel Corp'n - Source: wells - System: gravity - Water pumped from wells to a 500,000 Gal. stpe. reservoir. Pumped from reservoir to Stand Pipe 160 high, cap.: 100,000 Gals. by 2 - 8" be per 2 stage centrifugal pumps. Cap.: 1000 Gals. per min. each. - 2 - 8" be per 3 stage centrifugal pumps: capty. 1,000 Gals. per min. each used for fire pressure only. - 6 Miles of 8" to 16" water pipes - Daily consumption: 1,500,000 Gals. - Fire Pressure: 80 lbs. per sq. inch. 40 lbs. -

FIRE DEPT.:

Partly paid - 1 chief - 1 asst. chief & 2 chauffeurs paid. - 1,000 volunteers - 1 frame Fire station with Hose No's distr'd. thro'out territory. - Apparatus: 1 - Mack pumper - Pump cap.: 650 Gals. per min. - 640 Gal. chem. tank - 150' 1/2" chem. hose - 1,000 2½" hose - 1 - G.M.C. truck - 40 Gal. chem. tank - 200 1½" chem. hose - 1,200 2½" hose - 40 & 30' extension ladder - 14' combe. ladder - Dep't fully motorized - Fire alarm system. Gamewell - 39 boxes - Alarms registered at Fire Station -

Ground elevations: level - Public lighting: Elec - No Fire limits. -

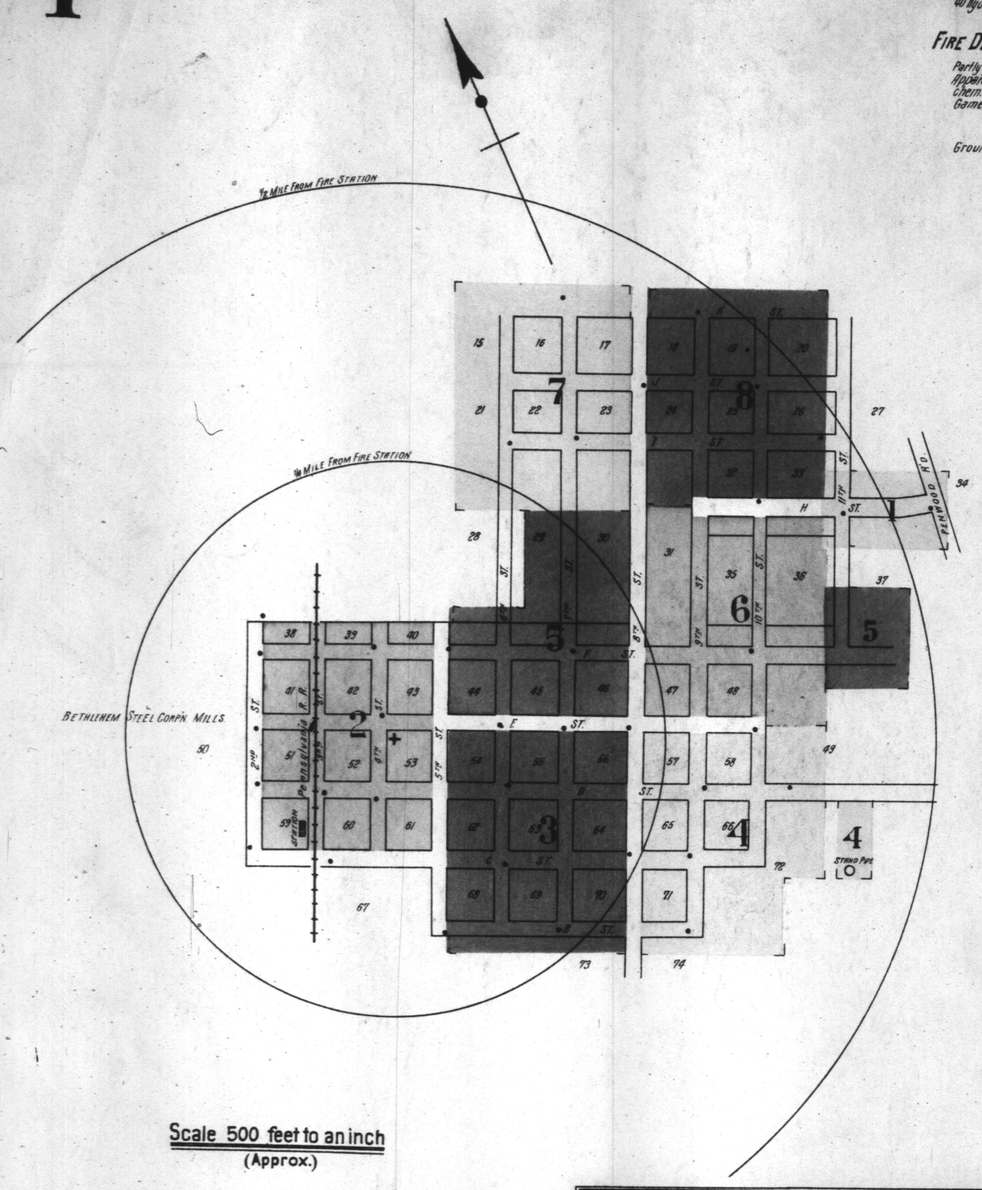

Scale 500 feet to an inch
(Approx.)

SANBORN MAP COMPANY
POPULATION, 5000
PREVAILING WINDS, S. W.
FOR WATER FACILITIES AND FIRE DEPARTMENT, SEE REPORT
SPARROWS POINT
BALTIMORE COUNTY
MARYLAND
JULY 1926
NEW YORK
COPYRIGHT 1926 BY THE SANBORN MAP COMPANY
GREAT CARE HAS BEEN EXERCISED IN THE PRODUCTION OF OUR PUBLICATIONS AND OUR SERVICE, BUT ABSOLUTE ACCURACY IS NOT GUARANTEED.

15

OCT 13 '26
DCLF 15477
Map Division
OCT 21 1926
Library of Congress

INDEX

STREETS

		Sheet
B		
B Street,	500–725	3
"	800–825	4
C		
C Street,	200–416	*2
"	500–719	3
"	800–925	4
D		
D Street,	200–425	2
"	500–725	3
"	800–1025	4
E		
E Street,	200–425	2
"	500–732	*5
"	501–731	*3
"	900–1016	*6
"	801–921	*4
Eighth, E. S.,	S. of B St. to E. St.	*4
" W. S.,	" " " " "	*3
" E. S.,	E. St. to N. of F. St.	*6
" W. S.,	" " " " " "	*5
" E. S.,	S. of I St. to N. of J. St.	*8
" W. S.,	" " " " " "	*7
Eleventh,		1 & 5
F		
F Street,	200–433	2
"	500–723	5
F Street,	900–1027	6
"	1028–1125	5
Fifth,		2, 3 & 5
Fourth,		2
H		
H Street,	900–1026	*8
"	901–1025	*6
"	1027–1140	1
I		
I Street,	600–725	7
"	800–1025	8
" S. S.,	W. of Eleventh	*1
J		
J Street,	600–719	7
"	800–1025	8
K		
K Street,		8
N		
Ninth,		4, 6 & 8
P		
Penwood Road,		1
S		
Second,		2
Seventh,		3, 5 & 7
Sixth,		3, 5 & 7
T		
Tenth,		4, 6 & 8
Third,		4, 6 & 8

SPECIALS

E	
Ebenezer A. M. E. Church,	8
F	
Fire Department, Hose House No. 1,	8
" " Station, E St.,	2
First Methodist Episcopal Church,	3
" Presbyterian Church,	3
P	
Parish Library,	4
P. R. R. Depot,	2
Post Office,	4
S	
St. John's Evangelical Church,	3
" Luke's Roman Catholic Church,	3
" Matthew's Roman Catholic Church,	4
Service Stores Corporation,	2
Sparrows Point High School,	5
" " Public School,	3
U	
Union Baptist Church (Colored),	8

* Indicates only one side of Street shown.

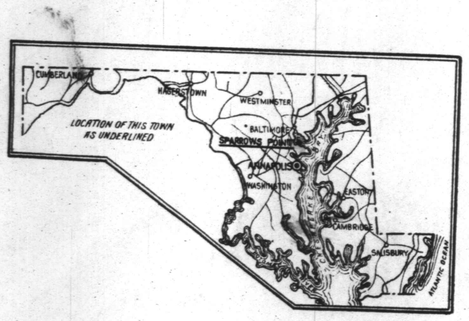

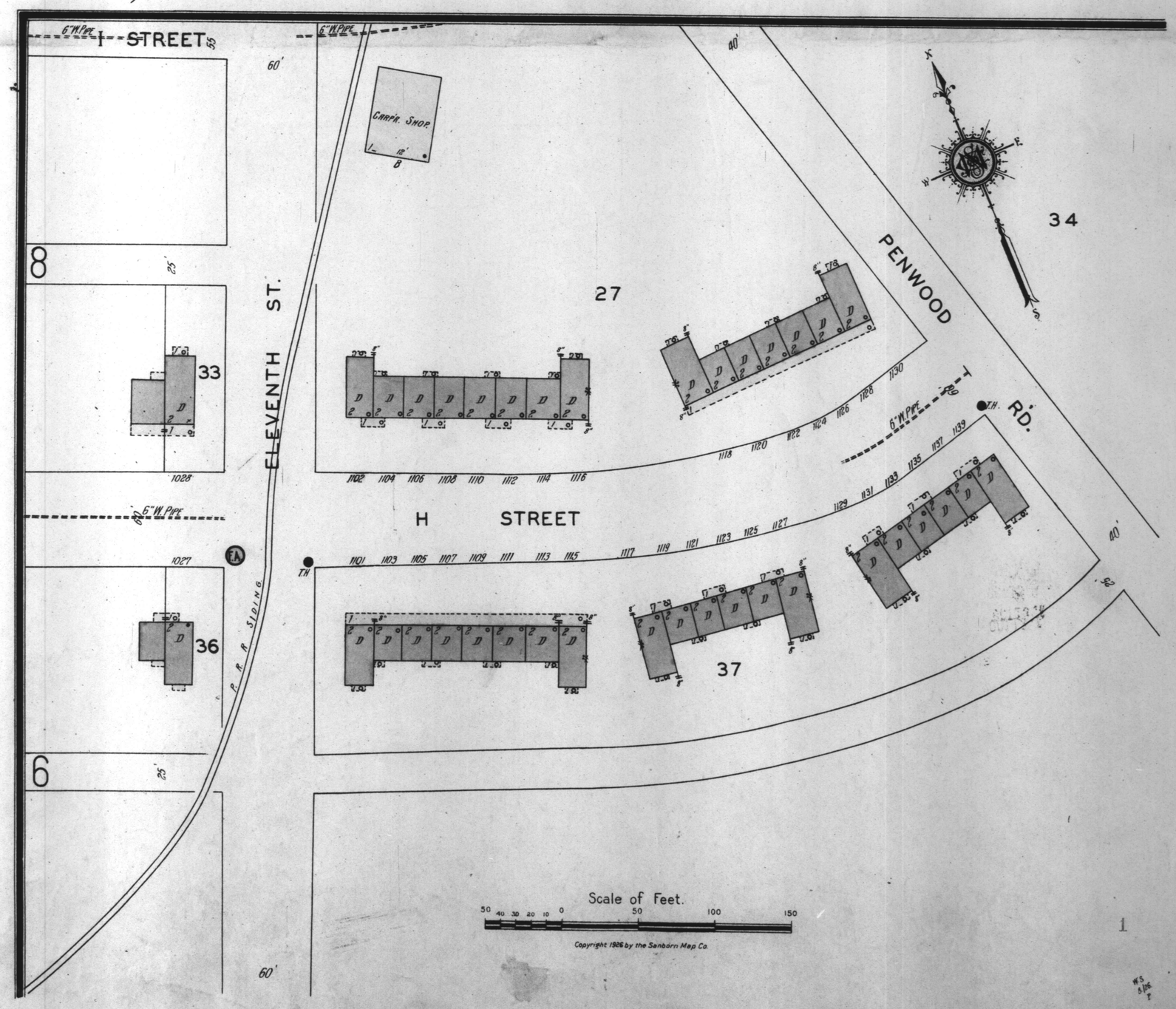

KEY

FIRE WALL 8 IN ABV ROOF
METAL CORNICE
FIRE WALL 12 IN ABV ROOF
WOOD CORNICE
FIRE WALL 18 IN ABV ROOF
FRAME PARTITION
OPENING WITH IRON DOOR
" " "STANDARD" IRON DOOR
WINDOWS & IRON SHUTTERS
WINDOW 1st STORY
WINDOWS 1st & 3rd STORIES
" 2nd & 4th "
STABLE (CB) - CONCRETE BLOCK
BUILDINGS COLORED YELLOW ARE FRAME
" " RED BRICK
" " BLUE STONE
" " GRAY IRON
" " BROWN FIRE PROOF
INDICATE RELATIVE HEIGHTS
AUTOMATIC SPRINKLERS
FIRE STATION, AS SHOWN ON KEY MAP
ALTERNATE STREET NUMBERS ARE ACTUAL
CONSECUTIVE STREET NOS ARE ARBITRARY

1