MD . . . 507

1

13

1

22

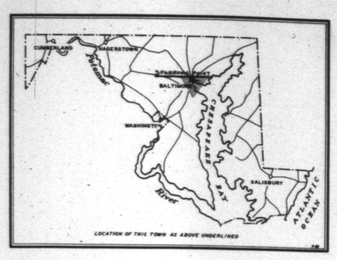

CORRECTION RECORD			
REV'N NO.	DATE OF CORRECTION	ATTACHED BY	DATE ATTACHED
1	1-35	L.R.	12-22-44

NEW REPORT, January, 1935

PAVING:—Streets paved.

GRADES:—Level.

PUBLIC LIGHTS:—Electric.

WATER FACILITIES

Gravity and direct pressure system of water works owned by Bethlehem Steel Corp'n. Water supply from wells, pumped into 500,000 gallon reservoir and 100,000 gallon standpipe, elevated 160′ by 2 Alberger two-stage centrifugal pumps, capacity 1,000 gallons per minute each. 2 Alberger three-stage centrifugal pumps, capacity 1,000 gallons per minute each used for fire pressure only.

6 miles of 4″ to 16″ water mains. 51 hydrants. Daily consumption 1,500,000 gallons. Fire pressure 80 lbs.

FIRE DEPARTMENT

Partly paid. 1 chief, 1 assistant chief, 2 chauffeurs, paid. 100 volunteers. 1 station.

1 Mack triple combination capacity 450 gallons per minute, two 40 gallon chemical tanks, 200′ chemical hose and 1,200′ 2½″ hose. 1 G. M. C. chemical truck with two 40 gallon chemical tanks, 200′ chemical hose, 1,200′ 2½″ hose, 14′, 30′ and 40′ extension ladders. 2,000′ 2½″ hose in reserve. Hose houses with hose reels distributed throughout mills and town.

Gamewell fire alarm system. 80 boxes.

No Fire Limits.

SANBORN MAP COMPANY
POPULATION 5500
PREVAILING WINDS S. W.
FOR WATER FACILITIES AND FIRE DEPARTMENT, SEE REPORT.

SPARROWS POINT

BALTIMORE COUNTY ✓
MARYLAND
JULY 1926
NEW YORK

COPYRIGHT 1935 BY THE SANBORN MAP COMPANY
GREAT CARE HAS BEEN EXERCISED IN THE PRODUCTION OF OUR PUBLICATIONS AND OUR SERVICE, BUT ABSOLUTE ACCURACY IS NOT GUARANTEED.

NEW SHEET
JAN. 1935

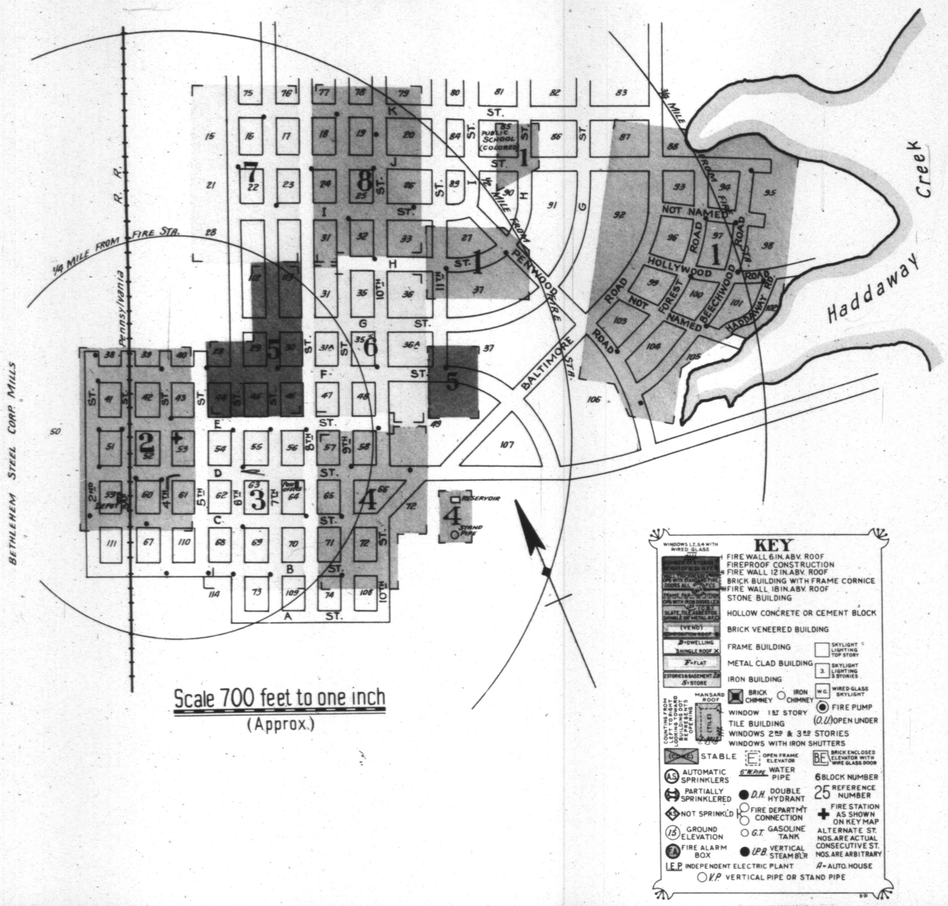

NEW INDEX, JANUARY, 1935

STREETS

		SHEET
B		
B Street,	500–725	3
"	800–925	4
Baltimore Road,		1
Beechwood Road,	1200–1347	1
C		
C Street,	200–416	*2
"	500–719	3
"	800–1025	4
D		
D Street,	200–425	2
"	500–725	3
"	800–1025	4
E		
E Street,	200–425	2
"	500–732	*5
"	501–731	*3
"	800–920	*6
"	801–921	*4
Eighth, E. S., S. of B Street to E Street		*4
" W. S., " " " " "		*3
" E. S., E Street to N. of G Street		*6
" W. S., " " " " " "		*5
" E. S., S. of I St. to N. of K St.		*8
" W. S., " " " " " "		*7
Eleventh,		1 & 5
F		
F Street,	200–433	2
"	500–723	5
"	800–1027	6
"	1028–1125	5
Fifth,		2, 3 & 5
Forest Road,	1200–1339	1
Fourth,		2
G		
G Street,		5 & 6
H		
H Street,	900–1026	*8
"	901–1025	*6
"	1027–1140	1
"	J Street to K Street	1
Haddaway Road,	1236–1269	1
Hollywood Road,		1
I		
I Street,	600–725	7
"	800–1025	8
J		
J Street,	600–719	7
"	800–1025	8
"	near Baltimore Road	1
"	W. of H Street	1
K		
K Street,		1, 7 & 8
N		
Ninth,		4, 6 & 8
P		
Penwood Road,		1
S		
Second,		2
Seventh,		3, 5 & 7
Sixth,		3, 5 & 7
T		
Tenth,		4, 6 & 8
Third,		2

SPECIALS

	SHEET
E	
Ebenezer A. M. E. Church,	8
Enterprise Laundry Co.,	7
F	
Fire Department, Hose House No. 1,	8
" " Station, E Street,	2
First Methodist Episcopal Church,	3
" Presbyterian Church,	3
H	
Hotel Roberts,	6
P	
Parish Library,	4
P. R. R. Passenger Depot,	2
Post Office,	3
Public School (Colored),	1
S	
St. John's Evangelical Lutheran Church,	3
" Luke's Roman Catholic Church,	3
" Matthew's P. E. Church,	4
Service Stores Corp'n,	2
Sparrows Point High School,	5
" " Public School,	3
U	
Union Baptist Church (Colored),	8
W	
Water Works, Pumping Station,	4
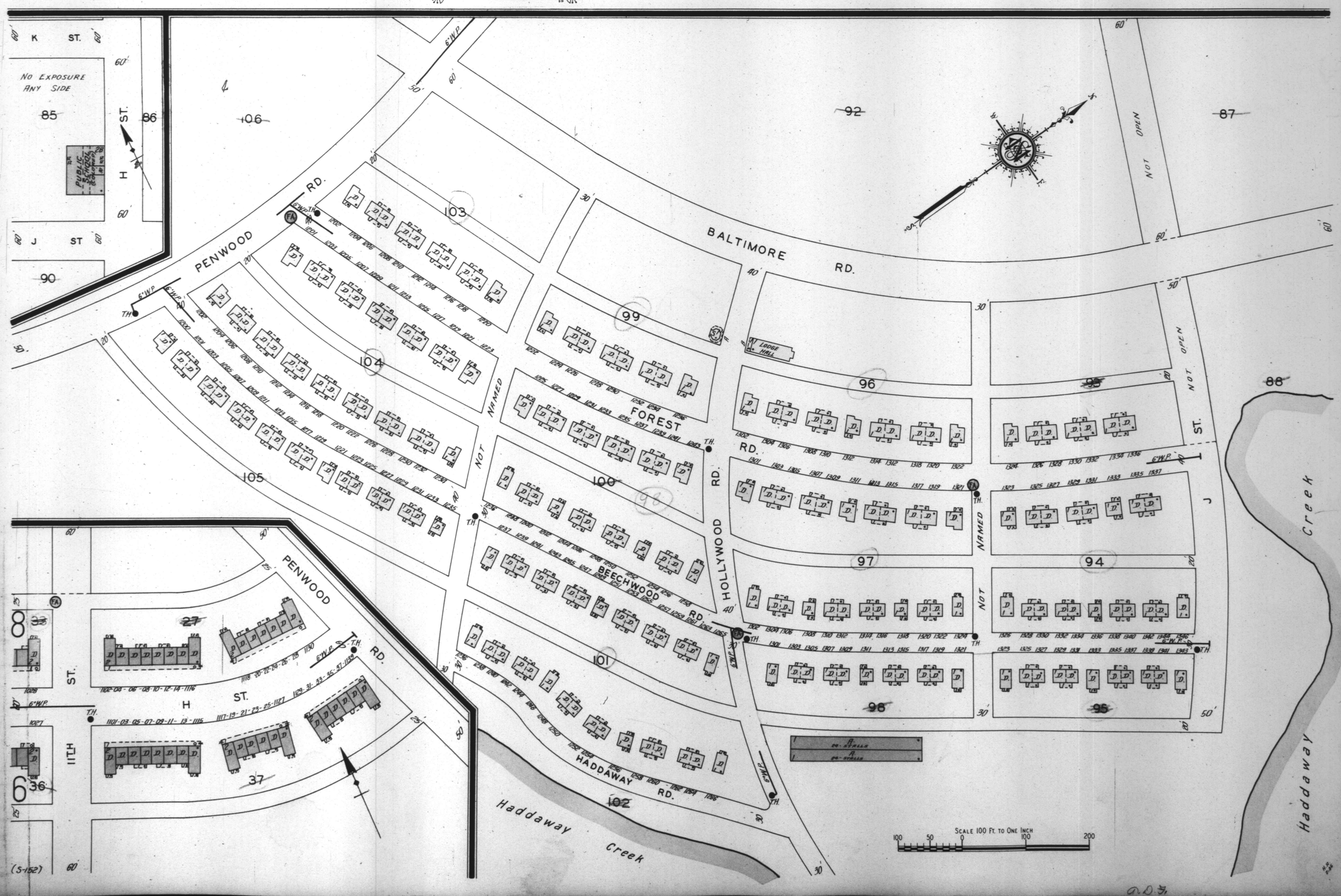
* Indicates only one side of Street shown.