(4724)
(12 SHEETS)

1

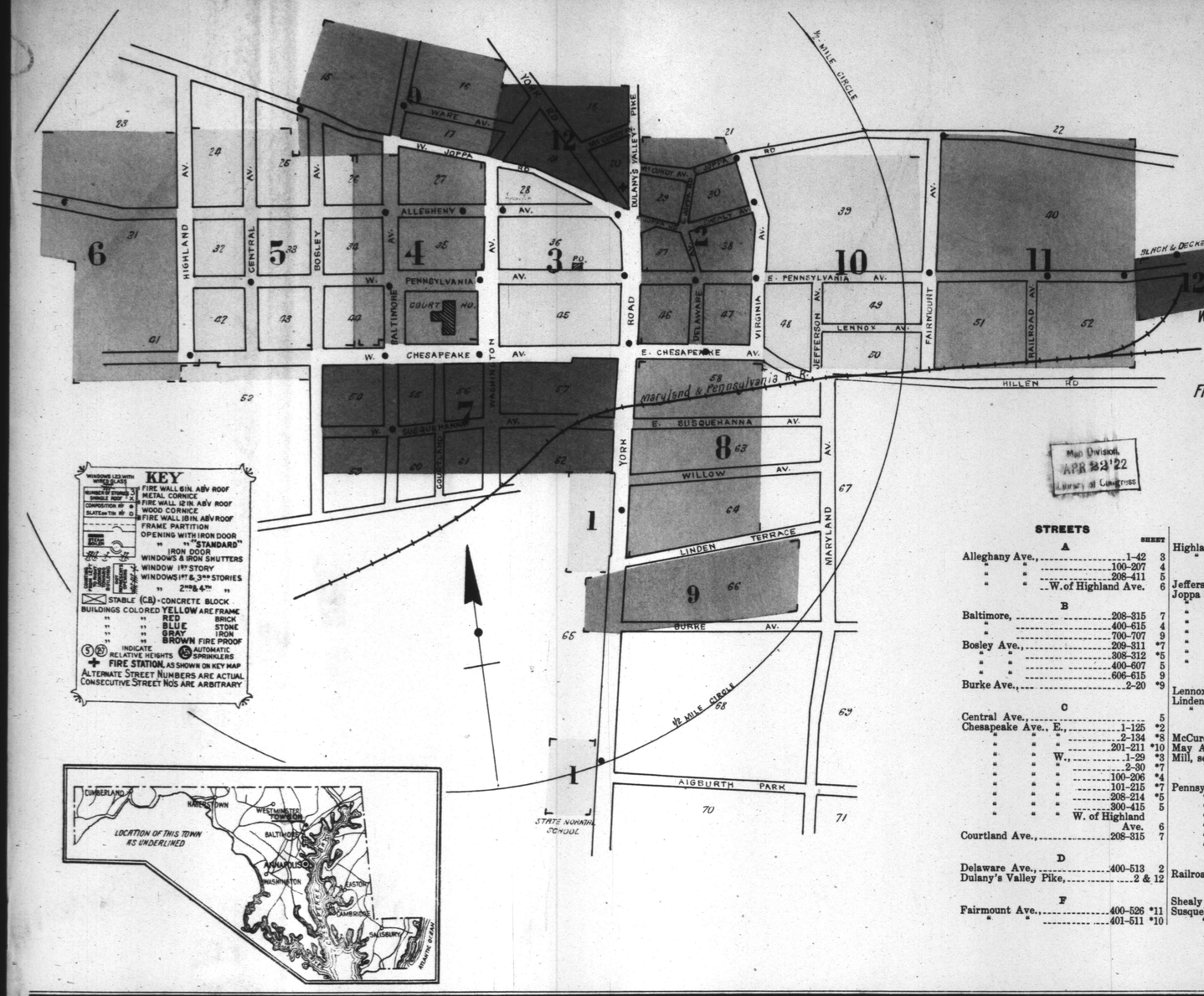

KEY

- FIRE WALL 6 IN. ABV ROOF
- METAL CORNICE
- FIRE WALL 12 IN. ABV ROOF
- WOOD CORNICE
- FIRE WALL 18 IN. ABV ROOF
- FRAME PARTITION
- OPENING WITH IRON DOOR
- " " "STANDARD" IRON DOOR
- WINDOWS & IRON SHUTTERS
- WINDOW 1st STORY
- WINDOWS 1st & 3rd STORIES
- " 2nd & 4th "
- STABLE (C.B.) - CONCRETE BLOCK

BUILDINGS COLORED YELLOW ARE FRAME, RED BRICK, BLUE STONE, GRAY IRON, BROWN FIRE PROOF

(5) (82) INDICATE RELATIVE HEIGHTS — (A) AUTOMATIC SPRINKLERS

✚ FIRE STATION, AS SHOWN ON KEY MAP

ALTERNATE STREET NUMBERS ARE ACTUAL. CONSECUTIVE STREET NOS ARE ARBITRARY

SANBORN MAP COMPANY.

POPULATION 3000
PREVAILING WINDS WESTERLY
WATER FACILITIES SEE NOTE
ONE TRIPLE COMB. AUTO TRUCK

TOWSON

BALTIMORE COUNTY
MARYLAND
JANUARY 1922

11 BROADWAY, NEW YORK.

COPYRIGHT, 1922, BY THE SANBORN MAP COMPANY

©CLF 41421

APR -3 1922

WATER FACILITIES:
Stand pipe & gravity system.- Stand pipe capcy.- 200,000-gals.- Reservoir capcy: 4,000,000-gals.- Stand pipe elevd 80' abv business section, situated 1-mile S.E of Court Ho, supplied by 2-R.D Wood pumps, 12" discharge, at Avalon, 19-miles distant. Pump capcy- 2,500,000-gals. per diem.- Daily consumption: 432,000-gals.- Pressure varies from 25-lbs. per sq. in. at Immaculate Conception Church to 40-lbs. per sq. in. at Black & Deckers.- 8-miles of water pipes- 14", 4", 6" & 10" in diam. 20-yrs of age.- 26- Eddy triple hyds.

FIRE DEPARTMENT:
Paid: 5-men.- 1- American-La France triple combn pumper, chem. & hose truck, 2,800'- 2½" hose.- Gamewell fire alarm system- 7- boxes.- Bell alarm.- No fire limits.

Streets paved, topography fairly level.- Elevns are approximate. - Public lights: electric.

Map Division
APR 22 '22
Library of Congress

INDEX

STREETS

		Sheet
A		
Alleghany Ave.,	1-42	3
" "	100-207	4
" "	208-411	5
" "	W. of Highland Ave.	6
B		
Baltimore,	208-315	7
"	400-615	4
"	700-707	9
Bosley Ave.,	209-311	*7
" "	308-312	*5
" "	400-607	5
" "	606-615	9
Burke Ave.,	2-20	*9
C		
Central Ave.,		5
Chesapeake Ave., E.,	1-125	*2
" " "	2-134	*8
" " "	201-211	*10
" " W.,	1-29	*3
" " "	2-30	*7
" " "	100-206	*4
" " "	101-215	*7
" " "	208-214	*5
" " "	300-415	5
" " "	W. of Highland Ave.	6
Courtland Ave.,	208-315	7
D		
Delaware Ave.,	400-513	2
Dulany's Valley Pike,	2 & 12	
F		
Fairmount Ave.,	400-526	*11
" "	401-511	*10
H		
Highland Ave.,	400-614	*6
" "	401-615	*5
J		
Jefferson Ave.,	400-427	10
Joppa Road, E.,	1-112	2
" " "	200-210	*10
" " "	401-445	*11
" " W.,	1-29	*3
" " "	2-106	*12
" " "	101-203	*4
" " "	108-202	*9
" " "	204-303	9
L		
Lennox Ave.,	300-325	10
Linden Terrace,	1-25	*8
" "	2-16	*9
M		
McCurdy Ave.,	2 & 12	
May Ave.,	1 & 9	
Mill, see McCurdy Ave.		
P		
Pennsylvania Ave., E.,	1-114	2
" " "	200-325	10
" " "	400-443	11
" " "	444-469	12
" " W.,	1-32	3
" " "	100-207	4
" " "	208-413	5
R		
Railroad Ave.,	400-423	11
S		
Shealy Ave.,	100-117	2
Susquehanna Ave., E.,	1-48	8
" " W.,		7
V		
Virginia Ave.,	400-526	*10
" "	401-525	*2
W		
Ware Ave.,	100-105	12
" "	106-125	9
Washington Ave.,	101-121	*3
" "	204-315	7
" "	400-610	*4
" "	401-611	*3
" "	700-713	12
Willow Ave.,	1-46	8
Y		
York Road:		
n'r Maryland State Normal School		1
	25-40	9
	100-314	*8
	101-203	*1
	205-317	*7
	400-536	*2
	401-537	*3
	600-715	12

SPECIALS

	Sheet
A	
Anderson, H., Florist,	1
B	
Baltimore County Bank Building,	2
" Printing and Binding Co.,	7
Black & Decker M'f'g Co., Portable Steel Drills & Air Compressors M'f'g.	12
C	
Calvary Baptist Church,	4
County Court House,	4
F	
Fire Department, Fire Engine House,	12
H	
Hotel Towson,	2
I	
Immaculate Conception R. C. Church and Schools,	9
I. O. O. F. Hall,	10
J	
Jeffersonian, The, Offices,	3
M	
M. & P. R. R. Depot,	7
Maryland State Normal School,	1
P	
Police Station,	12
Post Office,	2
R	
R. C. Church of the Immaculate Concep'n,	9
S	
St. James A. U. M. P. Church,	10
School No. 21 (Colored),	10
Second National Bank Building,	3
Stebbins-Anderson Coal & Lumber Co., Warehouses,	7
T	
Towson High School and Annexes,	5
" Ice Co., Ice House, &c.,	7
" Methodist Episcopal Church,	12
" M. P. Church,	5
" National Bank Building,	3
Trinity Episcopal Church and School,	4

* Indicates only one side of Street shown.

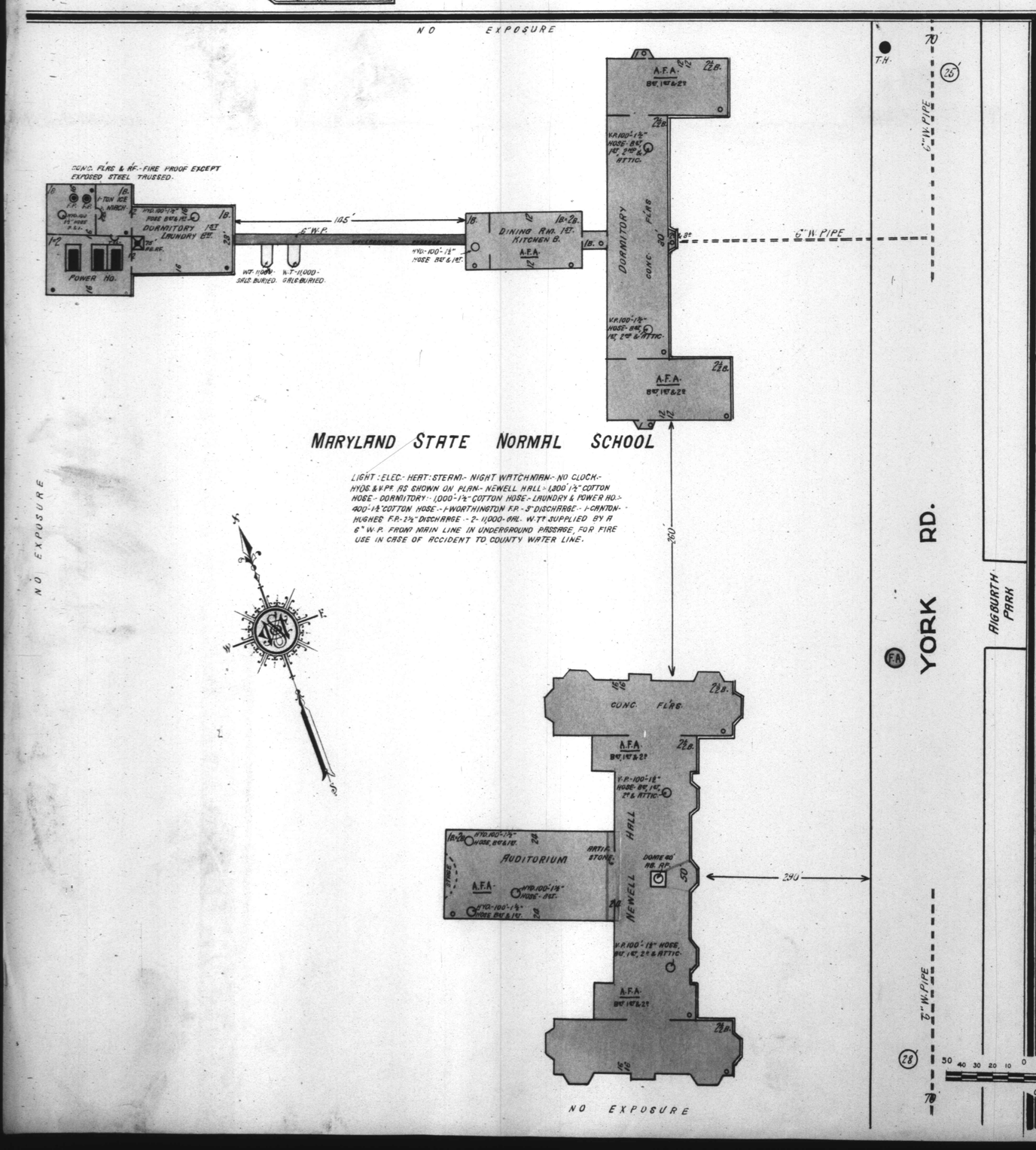

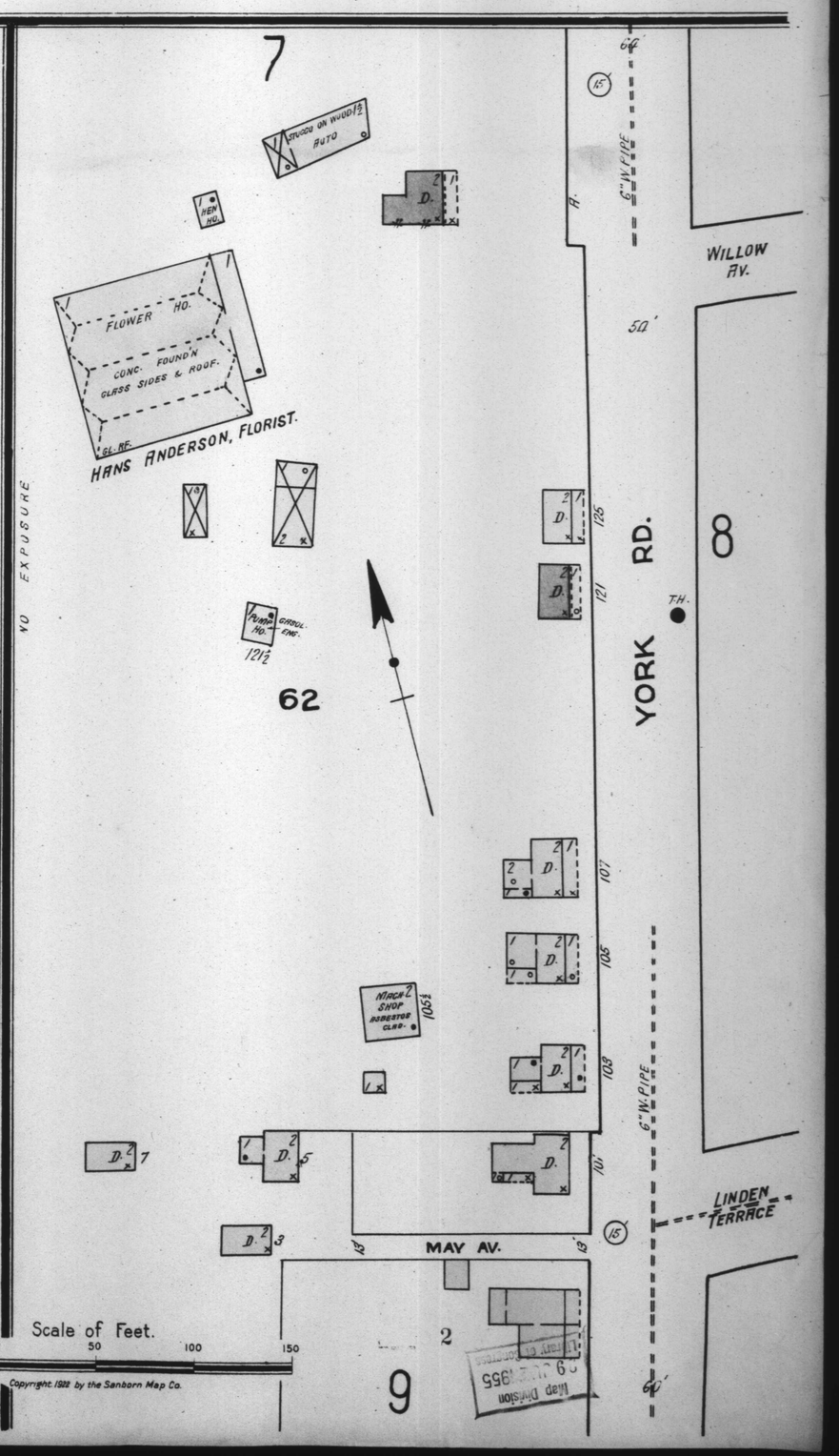

Map Division
29 JUN 1955
Library of Congress