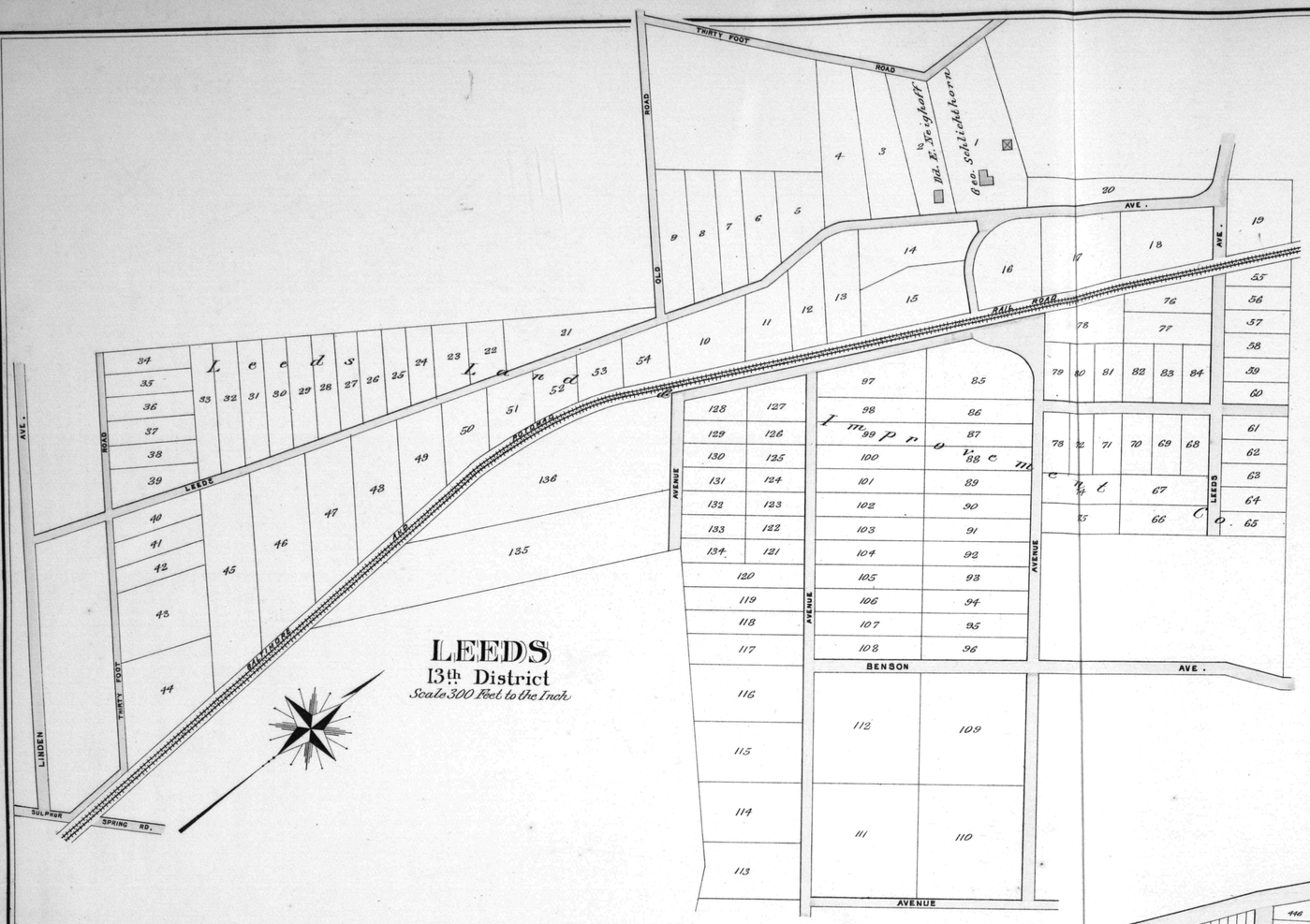
LEEDS
13th District
Scale 300 Feet to the Inch
Leeds Land Improvement Co.
Wm. H. Seighoff
Geo. Schlichhorn
RAILROAD
BALTIMORE
BENSON AVE.
AVENUE
LEEDS
LINDEN AVE.
SULPHUR SPRING RD.
THIRTY FOOT ROAD
OLD ROAD

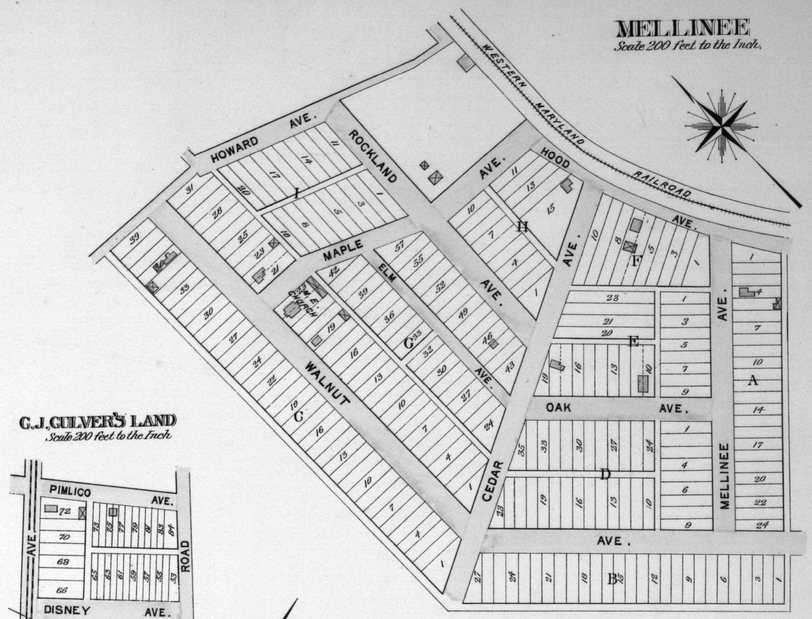
MELLINEE
Scale 200 Feet to the Inch.
WESTERN MARYLAND RAILROAD
HOWARD AVE.
ROCKLAND AVE.
HOOD AVE.
MAPLE AVE.
ELM AVE.
WALNUT AVE.
CEDAR AVE.
OAK AVE.
MELLINEE AVE.

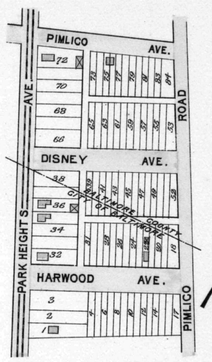
G. J. CULVER'S LAND
Scale 200 Feet to the Inch.
PIMLICO AVE.
DISNEY AVE.
HARWOOD AVE.
PARK HEIGHTS AVE.
PIMLICO ROAD

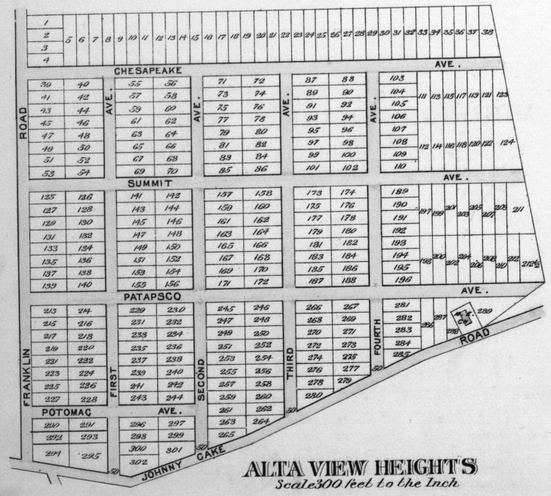
ALTA VIEW HEIGHTS
Scale 300 feet to the Inch.
CHESAPEAKE AVE.
SUMMIT AVE.
PATAPSCO AVE.
POTOMAC AVE.
FRANKLIN ROAD
FIRST AVE.
SECOND AVE.
THIRD AVE.
FOURTH AVE.
JOHNNY CAKE ROAD

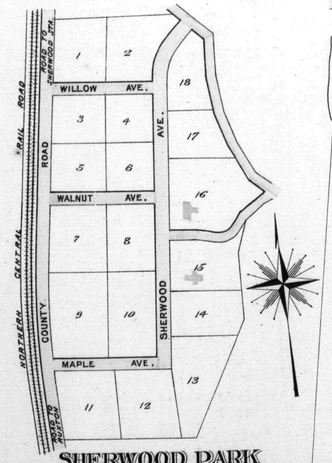
SHERWOOD PARK
Scale 200 feet to the Inch.
WILLOW AVE.
WALNUT AVE.
MAPLE AVE.
SHERWOOD AVE.
NORTHERN CENTRAL RAILROAD
COUNTY ROAD

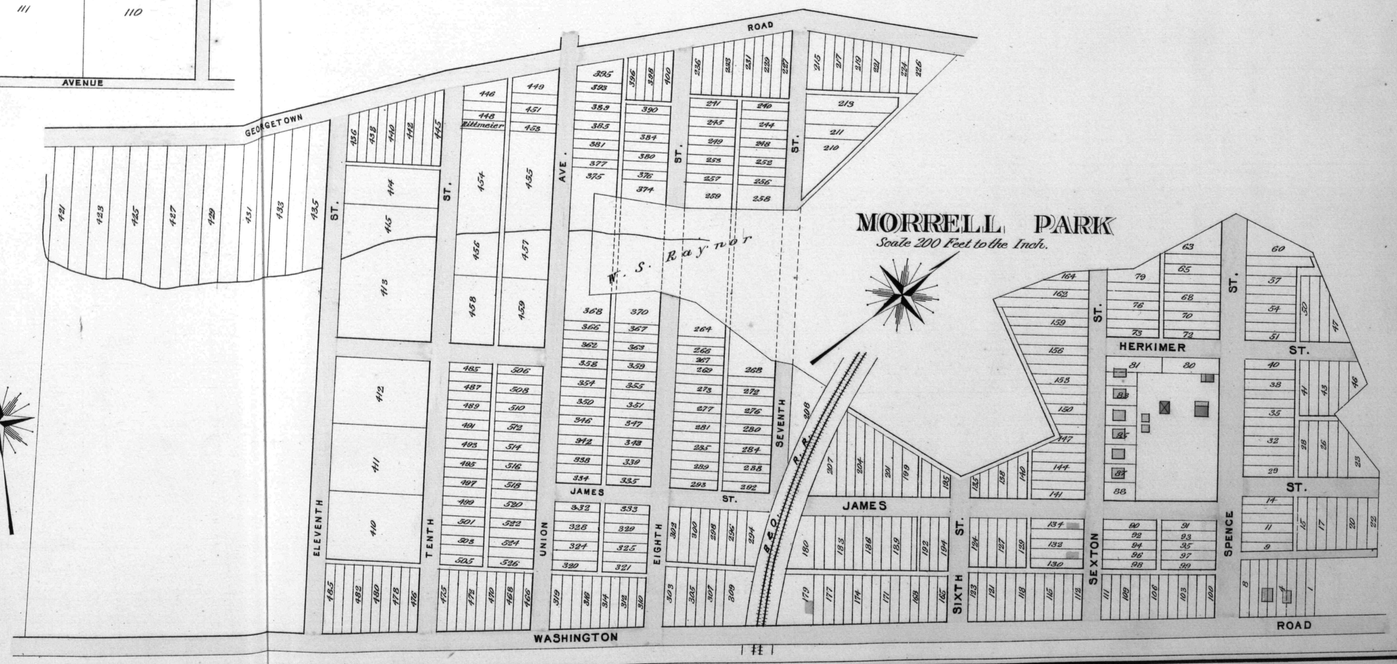
MORRELL PARK
Scale 200 Feet to the Inch.
GEORGETOWN ROAD
ELEVENTH ST.
TENTH ST.
UNION ST.
EIGHTH ST.
SEVENTH ST.
SIXTH ST.
SEXTON ST.
SPENCE ST.
HERKIMER ST.
JAMES ST.
WASHINGTON ROAD
W. S. Rayner
B. & O. R.R.