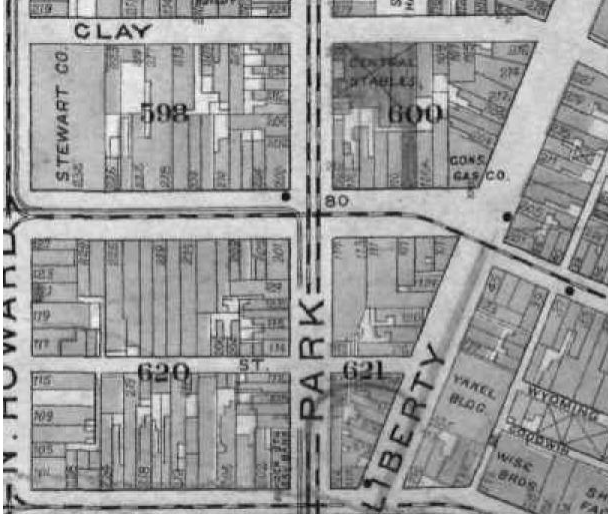


01) SHR\_gr\_046  
 Jenkins, Thomas C, \$20  
 Boyce, Charles, \$20  
 lot of ground with improvements  
 Park Street, leased to Neal Morrison, 11 April 1806  
 valued at 7 1/2% amounting to \$533.33 1/3  
 \$40 per annum

Boyce Charles, grocery, cor of Park and Lexington  
 1829 City Directory

No.	Ground Rents.	value in current money.
46.	\$20. Per Annum payable by Thomas C Jenkins 20 & Charles Boyce 20 on a Lot of ground with Improvements on Park Street leased to Neal Morrison 11 April 1806. valued at 7 1/2% amounting to...	\$ 533.33 1/3

Sophia Howard Read's ground rent, 1829  
 Jenkins Thos. C. 47 s Charles st  
 1829 City Directory



Grocery was at the corner of Park and Lexington; narrowed to 4 blocks in the block books.

02) SHR\_gr\_047  
 Pike, Abraham  
 lot of ground with improvements on Mulberry Street  
 leased to Godfrey Rhim, 16 August 1804  
 valued at 7 1/2 % amounting to \$666.66 2/3  
 \$50 per annum

47.	\$50. Per Annum payable by Abraham Pike on a Lot of ground with Improvements on Mulberry Street leased to Godfrey Rhim 16 Aug <sup>r</sup> 1804. valued at 7 1/2% amounting to...	666.66 2/3
-----	---	------------

Pike Abm. tobacconist, 14 s Howard, dw Liberty s of Fayette  
 1829 City Directory

03)SHR\_gr\_048  
 Wollen, James  
 lot of ground with improvements on Mulberry Street  
 leased to Isaac Harlan, 16 August 1804  
 7 1/2% amounting to \$960  
 \$72 per annum

48.	\$72. Per Annum payable by James Wollen on a Lot of ground with Improvements on Mulberry Street leased to Isaac Harlan 16 Aug <sup>r</sup> 1804. valued at 7 1/2% amounting to...	960.
-----	---	------

Woolen James, cooper, Mulberry w of Park  
 1829 City Directory

04) SHR\_gr\_049  
 Clark, Sarah, \$40  
 Gorsuch, Thomas, \$20  
 ----- 8  
 Lot of ground with improvements on Mulberry Street  
 leased to Humphrey Saunders, 27 March 1804  
 7 1/2% amounting to \$906.66 2/3  
 \$68 per annum

119. 68. ... Rent ... payable by Sarah Clark to ... on a lot of ground with improvements on Mulberry Street. leased to Humphrey Saunders 27 March 1806. ... valued at 7 1/2 % ... amounting to ... 906.66 2/3

Clark Mrs. Sarah, Caroline s of Pratt f p  
Clark Mrs. Sarah, seamstress, Eden E of Baltimore f p

Clark, Mrs Sarah, Caroline n of Wilk f p

Clark Mrs. Sarah, tutoress, 9 w Lexington

05)SHR\_gr\_050

Waters, Eleanor \$14.40

Evans, H. W. \$11.03 1/3

Scott, Elizabeth, \$9.48

Baltzell, J. & B \$18.42

lot of ground with improvements on Howard Street

leased to Philip Waters, 1 February 1794

7 1/2% amounting to \$711.11 1/9

\$53.33 1/3 per annum

WG NN: 13 Peter waters to Samuel Owings, surrender part of lot no. 636

WG NN: 148 Peter Waters from John Eager Howard, lease Lot on Howard Street:

Beginning for the same at the North East corner of Howard Street and Saratoga Street, and running North binding on Howard Street, one hundred and fifty feet, thence East parallel with Saratoga Street one hundred and sixty seven feet to an alley, thence south parallel with Howard Street, one hundred and fifty feet to Saratoga Street, thence west binding on Saratoga Street to the beginning.

WG NN: 142 Peter Waters from John Miller, conveyance, Lot on Howard Street

50. 53.33 1/3 per Ann ... payable by Eleanor Waters to ... on a lot of ground with improvements on Howard Street. leased to Philip Waters 1 Feb. 1794. ... valued at 7 1/2 % ... amounting to ... 711.11 1/9

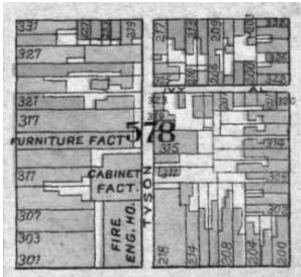
Waters Mrs Eleanor, Howard s of Saratoga

Scott Mrs E. G. 88 n Howard

Baltzell J. & C. dry goods merchants, 236 w Baltimore  
Baltzell Jacob, of the firm of Jacob and Charles Baltzell, dw 61 n Charles st  
Baltzell Charles, of the firm of Jacob and Chas. Baltzell, dw s Liberty, s of German

Evans H. and W. and Co. 4 s Charles st  
Evans H. W. cor of St. Paul's and Lexington sts

1829 BC directory



Bromley (1906): plate 2, block 578

06)SHR\_gr\_051

Zell, Barnard, \$20

Estate of Lambert, \$20

lot of ground with improvements on Saratoga Street

leased to Abraham Booth, 19 September 1795

7 1/2% amounting to \$533.33 1/3

\$40 per annum

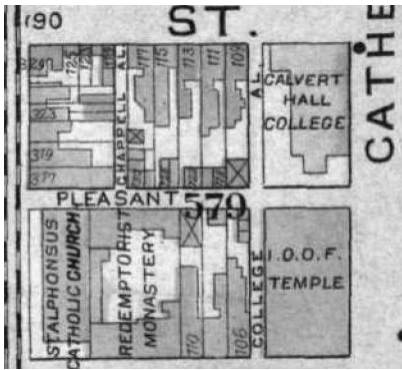
WG TT: 122, Abraham Booth from John Eager Howard, lease of Lot on Saratoga Street:

Beginning for the same at the north east corner of Saratoga Street and an Alley called Lerew's Alley and running thence East binding on Saratoga Street forty feet thence North parallel with Lerews Alley one hundred and five feet thence west parallel with Saratoga Street forty feet to said Alley thence South fingind on said alley to the beginning.

51. 40. ... Rent ... payable by Barnard Zell to ... on a lot of ground with improvements on Saratoga Street. leased to Abraham Booth 19<sup>th</sup> Sept. 1795. ... valued at 7 1/2 % ... amounting to ... 533.33 1/3

Zell & Doyle, soap and candle makers, Feet s of Lexington  
Zell Barnard, of the firm of Zell and Doyle, 88 Pearl

Note that the 1829 Directory says that Lerew's Alley runs from W. Saratoga to Richmond Street (now Cathedral?) MULBERRY Street



SARATOGA Street  
Bromley (1906): plate 2, block 579

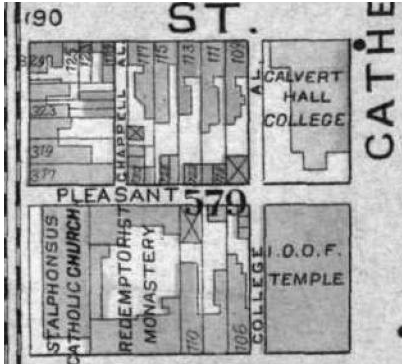
07)SHR\_gr\_052  
Baltzell, J. and C., \$15.75  
Philips for Joseph Wallace, \$24  
lot of ground with improvements on Saratoga Street  
leased to William Ryland, 29 March 1798  
7 1/2% amounting to \$530  
\$39.75 per annum

WG 54: 38, William Ryland from John Eager Howard, lease lot on north side Saratoga Street:

Beginning for the same on the north side of Saratoga Street at the distance of forty feet east from the north east corner of Saratoga Street and Lerew's Alley and at the corner of a lot leased to Abraham Booth and running thence east [west?] binding on Saratoga Street thirty nine feet nine inches, thence north parallel with Lerew's Alley one hundred and five feet thence west parallel with Saratoga Street thirty nine feet and nine inches to said lot leased to said Booth, thence south binding on the same to the beginning.

52.	39.75 <sup>00</sup> Ann. . . . . payable by J. and C. Baltzell . . . . . 1813 <sup>2</sup> on a Lot of ground with Improvements on Saratoga Street. leased to William Ryland 29 March 1798. . . . . valued at 7 1/2 % <sup>00</sup> C <sup>00</sup> amounting to	530.
-----	--	------

MULBERRY Street



SARATOGA Street  
Bromley (1906): plate 2, block 579

08)SHR\_gr\_054  
Baltzell, J. and C. \$16.41  
lot of ground with improvements on Saratoga Street  
leased to Thomas Williamson, 17 February 1807  
7 1/2% amounting to \$218.80  
\$16.41 per annum

51.	16.41 <sup>00</sup> Ann. . . . . payable by J. and C. Baltzell on a Lot of ground with Improvements on Saratoga Street. leased to Thomas Williamson 17 Feb. 1807. . . . . valued at 7 1/2 % <sup>00</sup> C <sup>00</sup> amounting to	218.80
-----	--	--------

09)SHR\_gr\_093  
Chamberlain, Mary, \$140  
lot of ground with improvements on Louisiana Street  
leased to Hoopes Chamberlain, 14 September 1811  
7 1/2% amounting to \$1866.66 2/3  
\$140 per annum

(1)3	140. . . . . Ann. . . . . payable by Mary Chamberlain on a Lot of ground with Improvements on Louisiana Street. leased to Hoopes Chamberlain 14 Sept 1811. . . . . valued at 7 1/2 % <sup>00</sup> C <sup>00</sup> amounting to	1866.66 2/3
------	---	-------------

10)SHR\_gr\_107  
Keyser, Samuel, \$21.33  
Wells, Rachel, \$10.67  
lot of ground with improvements on Fayette Street  
leased to Francis Maybury, 9 January 1784  
7 1/2% amounting to \$426.66 2/3  
\$32 per annum

WG R: 635, Francis Maybury from John Eager Howard, lease Lot no. 621:

Howard's Late Addition to Baltimore Town, no. 621.

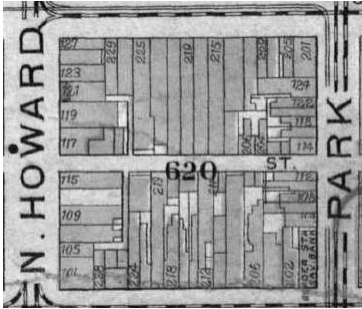
Beginning for the same on Fayette Street at the end of eight perches from the intersection of Fayette and Howard Streets and running thence East binding on Fayette Street four perches thence north parallel with Howard Street to Dutch Alley thence west binding on Dutch Alley four perches thence by a straight line to the beginning.

## WG T: 19, Francis Maybury to Rowland Myer, assignment of lease, Lot no. 621

107	32. ... payable by <i>Samuel Keyser 21.33</i> } on a Lot of ground with Improvements on Fayette <i>Richard Wells 10.67</i> } Street. leased to Francis Maybury 9 Jan 1784. ... valued at 7 1/2 % ... amounting to ...	426.66 2/3
-----	--	------------

Keyser Samuel, firm of Keyser & Schaefer, Fayette  
near Eutaw

Wells Mrs Rachel, Dutch alley, near Howard st  
Wells Nathan. Price also w of Fayette



Bromley (1906): plate 2, block 620

## 11)SHR\_gr\_132

Winwood, Thomas, \$10

lot of ground with improvements on Park Street

leased to Thomas Winwood, 12 March 1806

7 1/2% amounting to \$133.33 1/3

\$10 per annum

132	10. ... payable by Thomas Winwood on a Lot of ground with Improvements on Park Street. leased to Thomas Winwood 12 March 1806. ... valued at 7 1/2 % ... amounting to ...	133.33 1/3
-----	---	------------

## 12)SHR\_gr\_161

Fishach, Catherine, \$12.50

lot of ground with improvements on Pratt Street

leased to Matthias Ort, 28 January 1795

7 1/2% amounting to \$166.66 2/3

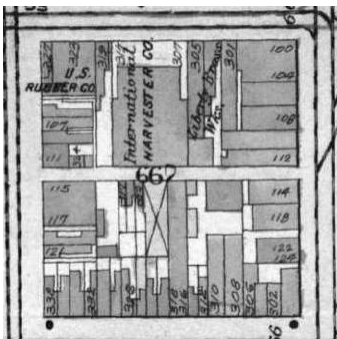
\$12.50 per annum

WG RR: 390, Matthias Ort from John Eager Howard, Lease, ground on Pratt Street:

Beginning for same on the North side of Pratt Street and at the distance of one hundred and eighty seven feet east from the north east corner of Pratt and Eutaw street, and running thence East binding on Pratt Street twenty five feet, thence north parallel with Eutaw Street to Whiskey Alley, thence west binding on said Alley twenty five feet, thence South parallel with Eutaw Street to the beginning.

161	12.50 ... payable by Catherine Fishach on a Lot of ground with Improvements on Pratt Street. leased to Matthias Ort 28 Jan'y 1795. ... valued at 7 1/2 % ... amounting to ...	166.66 2/3
-----	---	------------

Fishach Mrs Catharine, 96 w Pratt st



Bromley (1906): plate 3, block 667

## 13)SHR\_gr\_166

Kipp, John, \$24.45

Purper, Chas, \$4.88 1/3

lot of ground with improvements on Camden Street

leased to John Myers, 15 August 1782

7 1/2% amounting to \$391.11 1/9

\$29.33 1/3 per annum

WG K: 412, John Myers from John Eager Howard, lease Lot no. 757:

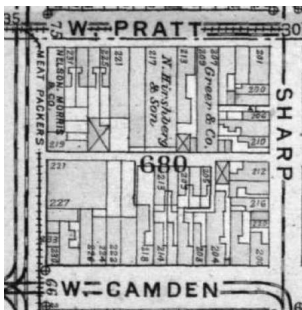
Lott or parcel of ground situate and lying in Howard's late addition to Baltimore Town and Distinguished on a Platt of the said Town by the number seven hundred and fifty seven and Beginning for the same at the end of four perches East from the intersection of Howard and Cambden Streets, and running north nine perches and one quarter of a perch to Bottle Alley then East Biding on Bottle Alley four perches then south nine

perches and one quarter of a perch to Cambden Street thence West binding on Cambden Street to the Beginning.

100.	29.32 1/2 % Ann. payable by John Kipp - 26-63 } on a Lot of ground with Improvements on Cambden Street. leased to John Myers 13 Aug. 1782. . . . . valued at 7 1/2 % C <sup>t</sup> . amounting to	391.11 1/9
------	--	------------

Kipp John, glass, oil and paint store, 17 Cheapside,  
dw 78 Camden st

Purser Chas. victualler, Peace al. near Sharp st.



Bromley (1906): plate 4, block 680?

14)SHR\_gr\_167

Hardy, William, \$9

lot of ground with improvements on Pratt Street

leased to Adam Sholly, 23 April 1795

7 1/2% amounting to \$120

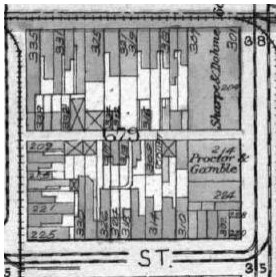
\$9 per annum

WG RR: 247, Adam Sholly from John Eager Howard, lease of lot on Pratt Street:

Howard's Late Addition to Baltimore Town,

Beginning for the same on the South side of Pratt Street at the distance of one hundred and thirty two feet East from the South East Corner of Pratt Street adn Eutaw Street, and at the corner of Lot leased to Philip Bier and running thence East binding on Pratt Street eighteen feet, thence south parallel with Eutaw Street to Bottle Alley thence west binding on Bottle Alley Eighteen feet to the said lot lease dot Philip Bier thence North binding on he said Lot to the beginning.

107	9. . . . . % Ann. payable by William Hardy on a Lot of ground with Improvements on Pratt Street leased to Adam Sholly 23 April 1795. . . . . valued at 7 1/2 % C <sup>t</sup> . amounting to	120. "
-----	--	--------



Bromley (1906): plate 3, block 679

15)SHR\_gr\_177

Freinscht, George, \$35

lot of ground with improvements on Camden Street

leased to Christian Cowder, 25 July 1801

7 1/2% amounting to \$466.66 2/3

\$35 per annum

177	35. . . . . % Ann. payable by George Freinscht on a Lot of ground with Improvements on Camden Street. leased to Christian Cowder 25 July 1801. . . . . valued at 7 1/2 % C <sup>t</sup> . amounting to	466.66 2/3
-----	--	------------

Camden street Brewery, between Eutaw st & Peace alley, George Freinscht, proprietor

Freinscht George, brewer, Camden w of Eutaw

16)SHR\_gr\_183

Sheathower, Henry, \$10

lot of ground with improvements on Bottle Alley

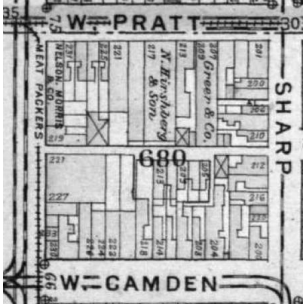
leased to William Stewart, 28 April 1797

7 1/2% amounting to \$133.33 2/3

\$10 per annum

WG ZZ:422, William Stewart from John Eager Howard, lease to lot on Bottle Alley: Beginning for the same on the south side of Bottle Alley and at the distance of ninety feet west from the south west corner of Eutaw Street and Bottle alley and running thence west binding on Bottle Alley thirty feet to a piece of ground leased to George Grundy thence south binding on the same seventy five feet thence east parallel with Bottle Alley thirty feet thence north Parallel with Eutaw Street to the beginning.

183.	10. . . . . payable by Henry Sheathower on a Lot of ground with Improvements on Boodle Alley. leased to William Stewart 28 April 1797. . . . . valued at 7 1/2 % . . . amounting to . . .	133. 33 1/3
------	---	-------------



Bromley (1906): plate 4, block 680?

17)SHR\_gr\_199  
 Carroll, James, \$29  
 Earbaugh, Peter, \$17.44  
 lot of ground with improvements on Conway Street  
 leased to Lawrence Earbaugh, 7 May 1807  
 7 1/2% amounting to \$620  
 \$46.50 per annum


199.	46.50 . . . payable by James Carroll . 29.06 } on a Lot of ground with Improvements on Conway Street. leased to Lawrence Earbaugh 7 May 1807. . . . . valued at 7 1/2 % . . . amounting to . . .	620. "
------	--	--------

18)SHR\_gr\_214  
 Richards, John C., \$16  
 lot of ground with improvements on Sharp Street  
 leased to Henry Messonnier, 9 July 1793  
 7 1/2% amounting to \$213.33 1/3  
 \$16 per annum

WG LL:406, Henry Messonnier from John Eager Howard, lease to part of lots 789, 797 in Howard's Addition to Baltimore Town,

Beginning for the said part of two lots of ground hereby demised at the end of sixty feet from the north wetermost corner of Sharpe Street and Welcome Alley and running thence south thirty feet thence west parallel with Welcome Alley one hundred feet thence North parallel with Sharpe Street thirty feet thence East tot he said place of beginning,

214.	16. . . . . payable by John C. Richards on a Lot of ground with Improvements on Sharp Street leased to Henry Messonnier 9 July 1793. . . . . valued at 7 1/2 % . . . amounting to . . .	213. 33 1/3
------	---	-------------



Bromley (1906): plate 4, block 873

19)SHR\_gr\_225  
 Strike, Nicholas, \$25  
 lot of ground with improvements on York Street  
 leased to Peter Smell, 27 July 1801  
 7 1/2% amounting to \$333.33 1/3  
 \$25 per annum

225.	25. . . . . payable by Nicholas Strike on a Lot of ground with Improvements on York Street leased to Peter Smell, 27 July 1801. . . . . valued at 7 1/2 % . . . amounting to . . .	333. 33 1/3
------	--	-------------

20)SHR\_gr\_226  
 Sheathoward, Henry, \$25  
 lot of ground with improvements on York Street  
 leased to Mary Ross 23 April 1803  
 7 1/2% amounting to \$333.33 1/3  
 \$25 per annum

226.	25. . . . . payable by Henry Sheathoward on a Lot of ground with Improvements on York Street. leased to Mary Ross 23 April 1803. . . . . valued at 7 1/2 % . . . amounting to . . .	333. 33 1/3
------	---	-------------

21)SHR\_gr\_227

Gwynn, William R., \$20  
 lot of ground on a 14 feet alley west of Sharp Street, running out of Busy Alley  
 leased to William R. Gwynn, 20 March 1819  
 7 1/2% amounting to \$266.66 2/3  
 \$20 per annum

227.	20. . . . .	payable by William R. Gwynn on a Lot of ground on a 14 Feet Alley west of Sharp Street, running out of Busy Alley, leased to W <sup>m</sup> R. Gwynn 20 March 1819. . . . .	valued at 7 1/2 % . . . Ct. amounting to . . .	266.66 2/3
------	-------------	---	--	------------

22)SHR\_gr\_233  
 Mortimer, Thomas, \$31.25  
 lot of ground with improvements on Hill Street  
 leased to Thomas Mortimer, 8 June 1807  
 7 1/2% amounting to \$416.66 2/3  
 \$31.25 per annum

233.	31.25 . . . . .	payable by Thomas Mortimer on a Lot of ground with Improvements on Hill Street leased to Thomas Mortimer 8 June 1807. . . . .	valued at 7 1/2 % . . . Ct. amounting to . . .	416.66 2/3
------	-----------------	---	--	------------

23)SHR\_gr\_234  
 Gross, John, \$15  
 lot of ground with improvements on Hill Street  
 leased to Christiana Murphy, 8 June 1807  
 7 1/2% amounting to \$200  
 \$15 per annum

234.	15. . . . .	payable by John Gross on a Lot of ground with Improvements on Hill Street leased to Christiana Murphy 8 June 1807. . . . .	valued at 7 1/2 % . . . Ct. amounting to . . .	200. . .
------	-------------	--	--	----------

24)SHR\_gr\_246  
 Glenn, Elias, \$33.75  
 lot of ground with improvements on Sharp Street  
 leased to Jacob Shoemaker 25 July 1801  
 7 1/2% amounting to \$450  
 \$33.75 per annum

246.	33.75 . . . . .	payable by Elias Glenn on a Lot of ground with Improvements on Sharp Street leased to Jacob Shoemaker 25 July 1801. . . . .	valued at 7 1/2 % . . . Ct. amounting to . . .	450. . .
------	-----------------	---	--	----------

25)SHR\_gr\_248  
 Coward, Ann, \$15  
 lot of ground with improvements on Sharp Street  
 leased to William Reynolds, 7 January 1806  
 7 1/2% amounting to \$200  
 \$15 per annum

248.	15. . . . .	payable by Ann Coward on a Lot of ground with Improvements on Sharp Street leased to William Reynolds 7 Jan <sup>y</sup> 1806. . . . .	valued at 7 1/2 % . . . Ct. amounting to . . .	200. . .
------	-------------	--	--	----------

Coward Mrs Ann, B Water s side near Lloyd o f

26)SHR\_gr\_251  
 Sumwalt, Frederick, \$21.33 1/3  
 lot of ground with improvements on Hill Street  
 leased to Frederick Sumwalt, 29 September 1802  
 7 1/2% amounting to \$284.44 4/9  
 \$21.33 1/3 per annum

251	21.33 1/3 . . . . .	payable by Frederick Sumwalt on a Lot of ground with Improvements on Hill Street leased to Frederick Sumwalt 29 Sept <sup>r</sup> 1802. . . . .	valued at 7 1/2 % . . . Ct. amounting to . . .	284.44 4/9
-----	---------------------	---	--	------------

27)SHR\_gr\_253  
 Young, Widow, \$16  
 lot of ground with improvements on Hill Street  
 leased to Jacob Young, 29 June 1802  
 7 1/2% amounting to \$213.33 1/3  
 \$16 per annum

253.	16. . . . .	payable by Widow Young on a Lot of ground with Improvements on Hill Street leased to Jacob Young 29 June 1802. . . . .	valued at 7 1/2 % . . . Ct. amounting to . . .	213.33 1/3
------	-------------	--	--	------------

28)SHR\_gr\_257  
 Reeder, Charles, \$10  
 lot of ground with improvements on Charles Street  
 leased to Michael Labou, 25 November 1797  
 7 1/2% amounting to \$133.33 1/3

\$10 per annum

WG 52:493, Michael Lebow from John Eager Howard, lease to lot on Goodman Street:

Beginning for the same on Goodman Street at the distance of fifty five feet north from the north west Corner of Goodman and Montgomery Streets and running thence north binding on Goodman Street twenty feet to a piece of ground leased to Joseph Lawrence thence west binding on the said piece of ground sixty six feet thence south parallel with Goodman Street twenty feet to a piece of ground leased to Joseph Jarvis, thence east binding on the same to the beginning,

Note: 1829 directory says that Little Montgomery Street runs from South Eutaw to Hanover Street:

257.	10. ... Per Annum ... payable by Charles Reeder on a Lot of ground with Improvements on Charles Street, leased to Michael Lebow 25 Nov <sup>r</sup> 1797. . . . . valued at 7 1/2 % Per Cent. amounting to.	133.33 1/3
------	---	------------

29)SHR\_gr\_258

Hardesty, Henry, \$15  
lot of ground with improvements on Charles Street  
leased to Joseph Jarvis, 27 August 1796  
7 1/2% amounting to \$200  
\$15 per annum

WG XX: 40, Joseph Jarvis from John Eager Howard, lease to lot on Goodman Street

Howard's late addition to Baltimore Town,  
Beginning for the same at the distance of ninety five feet South from the South West Corner of Goodman Street and Honey Alley and running thence South binding on Goodman Street thirty feet, thence West parallel with Honey Alley sixty six feet, thence North parallel with Goodman Street thirty feet, thence East parallel with Honey Alley to the beginning.

258.	15. ... Per Annum ... payable by Henry Hardesty on a Lot of ground with Improvements on Charles Street, leased to Joseph Jarvis 27 Aug <sup>t</sup> 1796. . . . . valued at 7 1/2 % Per Cent. amounting to.	200. .
------	---	--------

30)SHR\_gr\_262

Cheney, Ruth, \$42  
lot of ground with improvements on Montgomery Street  
leased to Abel Cheney, 25 November 1812  
7 1/2% amounting to \$560  
\$42 per annum

262.	42. ... Per Annum ... payable by Ruth Cheney on a Lot of ground with Improvements on Montgomery Street, leased to Abel Cheney 25 Nov <sup>r</sup> 1812. . . . . valued at 7 1/2 % Per Cent. amounting to.	560. .
------	---	--------

Cheney Mrs. R. seamstress, Montgomery n of Charles

31)SHR\_gr\_275

Slater, Catherine, \$16  
Raelly, William, \$14.75  
lot of ground with improvements on Montgomery Street  
leased to William Brookes, 25 July 1801  
7 1/2% amounting to \$410  
\$30.75 per annum

275.	30.75 Per Annum ... payable by Catherine Slater 16.75 & Wm Raelly 14.75 on a Lot of ground with Improvements on Montgomery Street, leased to William Brookes 25 July 1801. . . . . valued at 7 1/2 % Per Cent. amounting to.	410. .
------	--	--------

32)SHR\_gr\_276

Jones, Talbot and others, \$60  
lot with improvements on William Street  
leased to Talbot Jones & others, 23 June 1821  
7 1/2% amounting to \$800  
\$60 per annum

276.	60. ... Per Annum ... payable by Talbot Jones & others on a Lot of ground with Improvements on William Street, leased to Talbot Jones & others 23 June 1821. . . . . valued at 7 1/2 % Per Cent. amounting to.	800. .
------	--	--------

Jones Talbot & Co. merchants, nw cor Baltimore and Howard  
Jones T. firm of T. Jones & Co. dw 48 w Lexington

SHR\_gr\_value  
\$1079.91 per annum, ground rents, with a value of \$14,398.80

Total amount of Lot Property: \$136,160.17

for a grand total allocation of \$150,558.97

\$1079.91 Per Annum	valued at 7 1/2 % Per Cent.	gives	Total amount of Ground Rents.	\$ 14398.80
			Total amount of Lot Property.	136160.17
			Total of the Division allotted to Sophia Read	\$ 150558.97



