301

1 - Wash. Co. Abigals Delight 10 a.
Thomas Hyndes Aug - 13, 1773
William Long - May 14, 1795
J.C. No. N. folio 367
Reg - bee Volks Meadows -
1. W - - 63
2. N 47 E 32
3. S 86 E 10
4. N 49 E 51
then to Reg -
Mon. Manor
no. ac.

2. Wash. Co - Abode of Honesty (Ele) 301
Jacob Shafer - Apr. 15 1792
May 14 - 1793
J.C. No. 9 folio 568.
Res. granted Oct. 14 - 1791 J. Shafer
Part of Warm Weather 12 3/4 a - June 20, 1772 granted John Snively for 315 a.
" " What You please Reg - Sept - 14 - 1770 " Thomas Beall con. of Geo. 315 a.
Reg - bee = elow mean said Shafers dwelling house

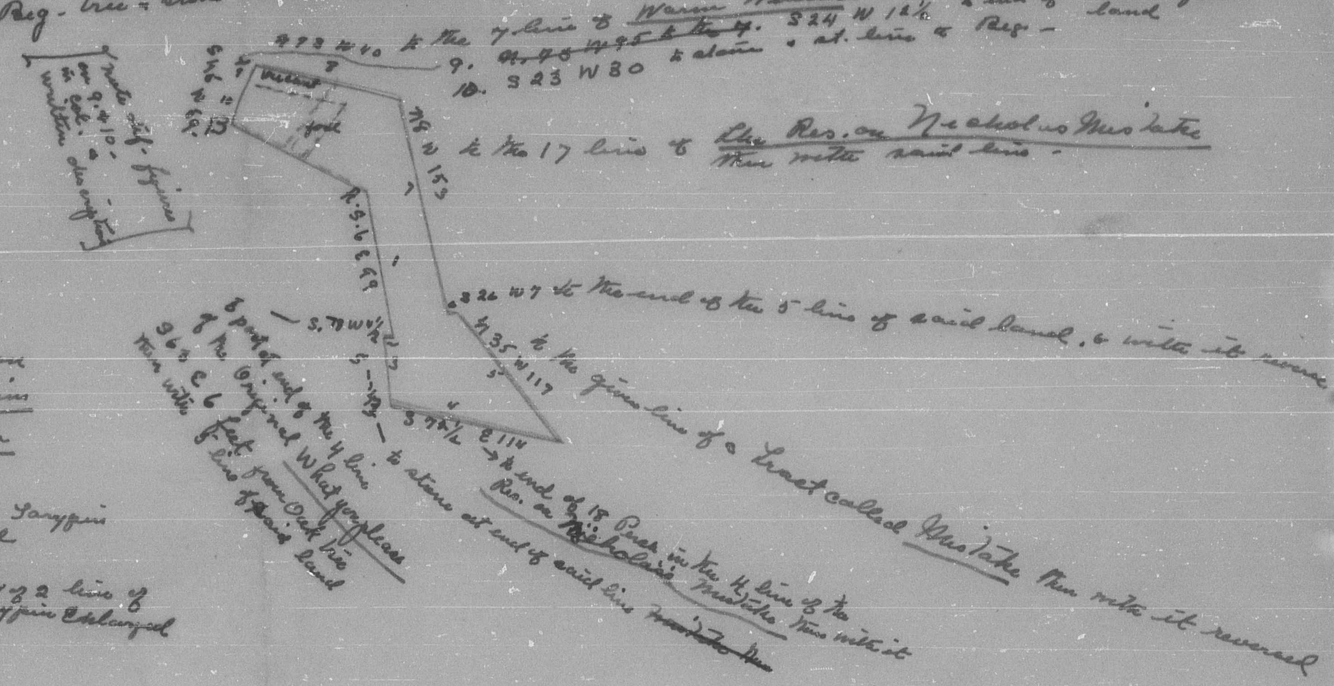

3. Wash. Co. Abrahams Plains 144 a.
Daniel Hughes Jr. June 30, 1814
" " Dec. 8, 1817
J.B. No 8 - folio 658
Spec. war. of Proclamation to effect 65 a -
included in a sur. for Samuel Johnson Jameson Abrahams Plains
on Mar 5 - 1793 by the name of
Reg - for the Res. at the end of 2 line of Tarypin
Spring Enlarged



5. Wash. Co - Addition to Bakers Delight 5 1/2 a -
scale. 100 -
Jonah Price Sept. 25 - 1782
Jacob Barnett Oct 15 - 1799
J C No 6 folio 654 -
Orig sur. for Richard Cromwell July 23, 1790 assigned to William Boyd - who omitted paying for some improvements
1 - S 50 E 54 to the 4 line of Bakers Delight at Manifolto (Harifolto) Res. then with it
2 - N 37 E 16 to the 24 line of Isaac Bakers Res. on Pleasant Bottom and part of the Res. on the Mountain of Wales
3 - N 50 W 54 P. to the 50 line of
Orig. courses same as
Res. Imp. 200 poles

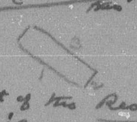

6. Wash. Co. Addition to Benjamins Perry 10 1/2 a.
John Iginer Aug - 27 - 1803
" " Oct - 8 - 1805 -
J C No 2 folio 662 -
Reg. at the Reg - of Benjamin Perry & with said land -
the 5 following courses -
1 - N 24 E 77
2 - N 18 E 41
3 - N - - 31
4 - N 4 W 40
5 - N 77 E 40
6 - N 28 W 4
7 - N 77 E 40 to the line of a tract called Little I thought it
8 - N 82 W 6 to the Potomack River then down & with Meanders
9 - S 10 E 48 of said river & courses -
10 - S 1 W 20
11 - S 6 1/2 W 20
12 - S 15 W 16
13 S 32 W 30 P.
to Reg -
scale 50
70 old Rails -



7. Wash. Co - Addition to Bennetts Discovery 40 a.
William McGaughey Nov. 25 - 1782
" Sept. 10 - 1792 &
J C No 2 folio 105 -
Reg. bee at end of 11 line Addition to Bennetts Dis.
1 - S 7 E 100
2 - N 71 W 16
3 - N 11 W 48
4 - N 70 1/2 E 63
5 - S 33 E 66
6 - N 20 W 20
7 - N 33 W 20
then to Reg -
scale 100 -



8 Wash. Co. Add. to Big Bitt 16 1/2 a -
Jeremiah Chaney July 18 - 1786
" " Mar - 26 - 1790
J C No. 7. folio 68
War. to sur. 5 a. June 16 - 1786 applied to a tract called
contiguous to Rools Hole
Reg. at Reg - of a tract called Big Bitt & running
with the Reversing on first Choice Reverse
to the 6 line of Chaney upon Reverse and
then with said line - 3 courses
1 - N. 5 3 E 3.
2 - S 16 E 2.
3 - S 58 E 58.
4 - S 15 E 60.
5 - N 43 W 100
6 - S 64 W 36
7 - N 35 W 14
to the Reg -



Imp. on the Vacancy
88 Old fence rails.
scale 50 -